

Service Layer Credits: Contains OS data © Crown Copyright and database right 2020

1:750,000

Key:

Order Limits

1. All dimensions are in metres unless stated otherwise.

2. These Land Plans should be read in conjunction with other plans and documents in the Development Consent Order application in particular the Book of Reference.

3. All easements, servitudes and private rights in land are proposed to be extinguished on land shown coloured pink on these land plans. All easements, servitudes and private rights in land are proposed to be extinguished, so far as their continued exercise would be inconsistent with the exercise of the rights or restrictions proposed to be acquired by the undertaker on land shown coloured blue on these land plans. All easements, servitudes and private rights are proposed to be suspended while the undertaker is in temporary possession of the land shown coloured green on these land plans.

4. The number labels relate to plot numbers. Please refer to the Book of Reference for more information about these plots, including the approximate area of each plot (in square metres). Plot numbers include a reference to the relevant sheet of the Land Plans. In this numbering convention, a plot number comprises the sheet number followed by the actual plot number. e.g. Plot 01-24, where '01' is the sheet number (sheet 1) and '24' is the plot number (24 on sheet 1).

D	RH	PT	VB	28/04/2023
C	NC	PT	VB	28/02/2023
B	NC	PT	VB	28/02/2023
A	NC	PT	VB	21/09/2022

REVISION	DRAWN	CHECKED	APPROVED	DATE
SCALE: 1:60,000				
02,5005,000Metres				

Mapping reproduced by permission of Ordnance Survey on behalf of HMSO

Contains OS data © Crown Copyright and database right 2023

HyNet North West

PROJECT TITLE

HyNet Carbon Dioxide Pipeline DCO

DRAWING TITLE

LAND PLAN REGULATION 5(2)(i) APPLICATION DOCUMENT REFERENCE D.2.2 KEY PLAN

DRAWING STATUS

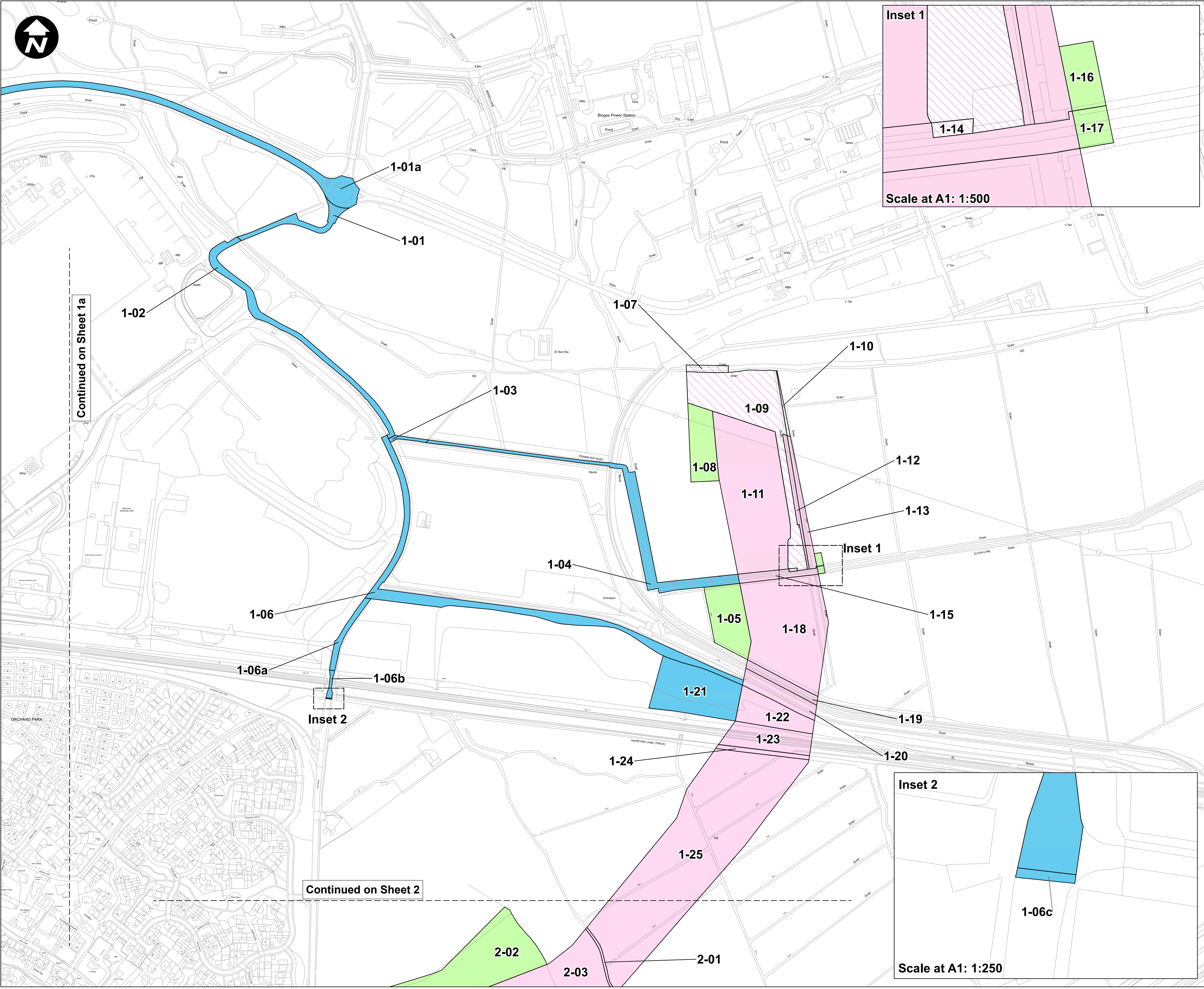
DEADLINE 2

DRAWN	CHECKED	APPROVED	AUTHORISED
RH	PT	VB	AV

SCALE @ A1 SIZE	DATE	REVISION
1:60,000	28/04/2023	D

DRAWING NUMBER

EN070007-D.2.2-LP-Key Plan



Key:

- Order Limits
- Permanent acquisition of land
- Permanent acquisition of subsurface
- Permanent acquisition of rights
- Temporary possession of land

1. All dimensions are in metres unless stated otherwise.

2. These Land Plans should be read in conjunction with other plans and documents in the Development Consent Order application in particular the Book of Reference.

3. All easements, servitudes and private rights in land are proposed to be extinguished on land shown coloured pink on these land plans. All easements, servitudes and private rights in land are proposed to be extinguished, so far as their continued exercise would be inconsistent with the exercise of the rights or restrictions proposed to be acquired by the undertaker on land shown coloured blue on these land plans. All easements, servitudes and private rights are proposed to be suspended while the undertaker is in temporary possession of the land shown coloured green on these land plans.

4. The number labels relate to plot numbers. Please refer to the Book of Reference for more information about these plots, including the approximate area of each plot (in square metres). Plot numbers include a reference to the relevant sheet of the Land Plans. In this numbering convention, a plot number comprises the sheet number followed by the actual plot number, e.g. Plot 1-24, where '1' is the sheet number (sheet 1) and '24' is the plot number (24 on sheet 1).

D	RH	PT	VB	28/04/2023
C	NC	PT	VB	28/02/2023
B	NC	PT	VB	28/02/2023
A	NC	PT	VB	21/09/2022
REVISION	DRAWN	CHECKED	APPROVED	DATE

SCALE: 1:2,500

0 50 100 200 Metres

Mapping reproduced by permission of Ordnance Survey on behalf of HMSO

Contains OS data © Crown Copyright and database right 2023

PROJECT TITLE

HyNet Carbon Dioxide Pipeline DCO

DRAWING TITLE

LAND PLAN REGULATION 5(2)(i) APPLICATION DOCUMENT REFERENCE D.2.2 SHEET 1

DRAWING STATUS

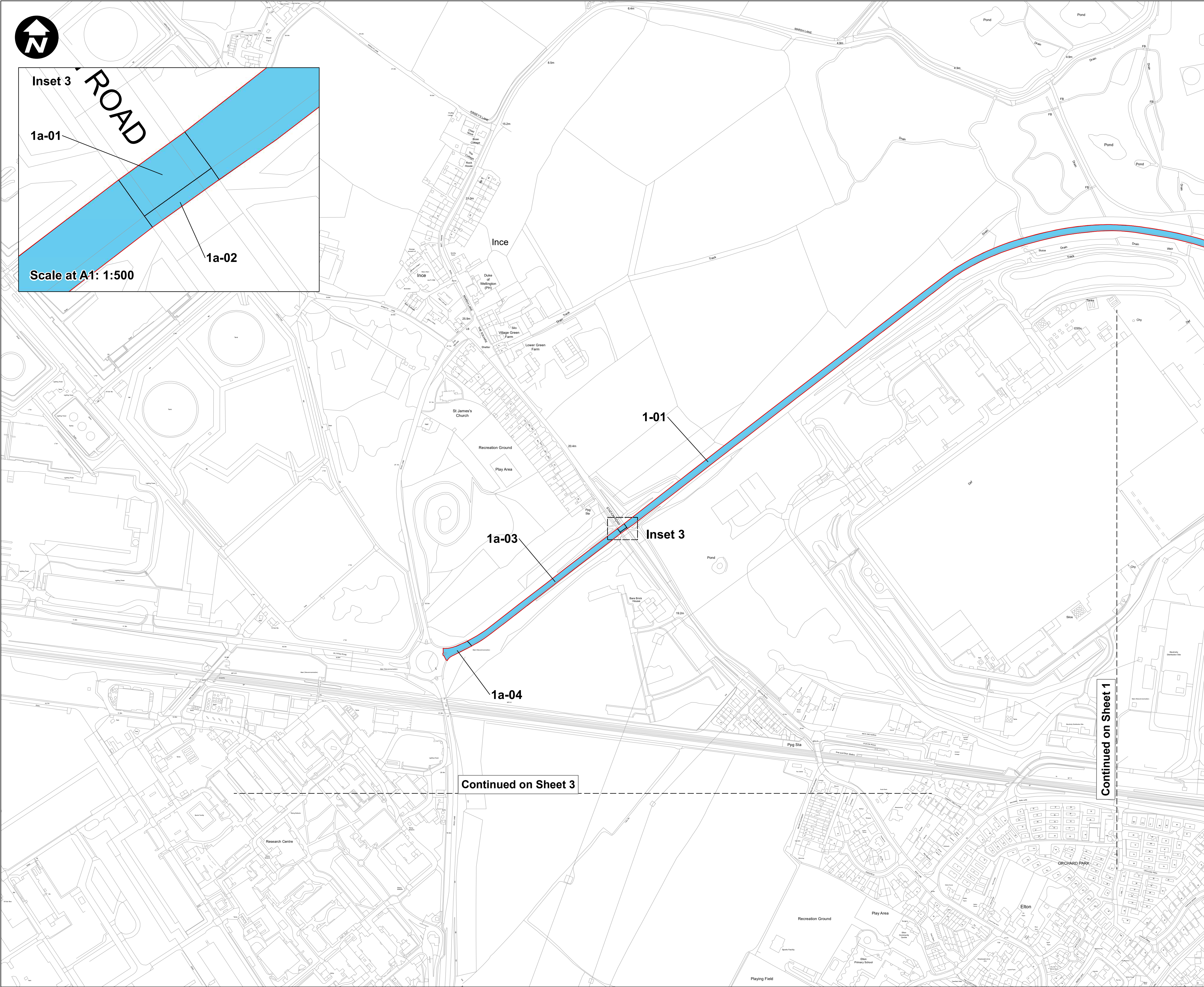
DEADLINE 2

DRAWN	CHECKED	APPROVED	AUTHORISED
RH	PT	VB	AV

SCALE @ A1 SIZE	DATE	REVISION
1:2,500	28/04/2023	D

DRAWING NUMBER

EN070007-D.2.2-LP-Sheet 1



Inset 3

1a-01

ROAD

1a-02

Scale at A1: 1:500

1-01

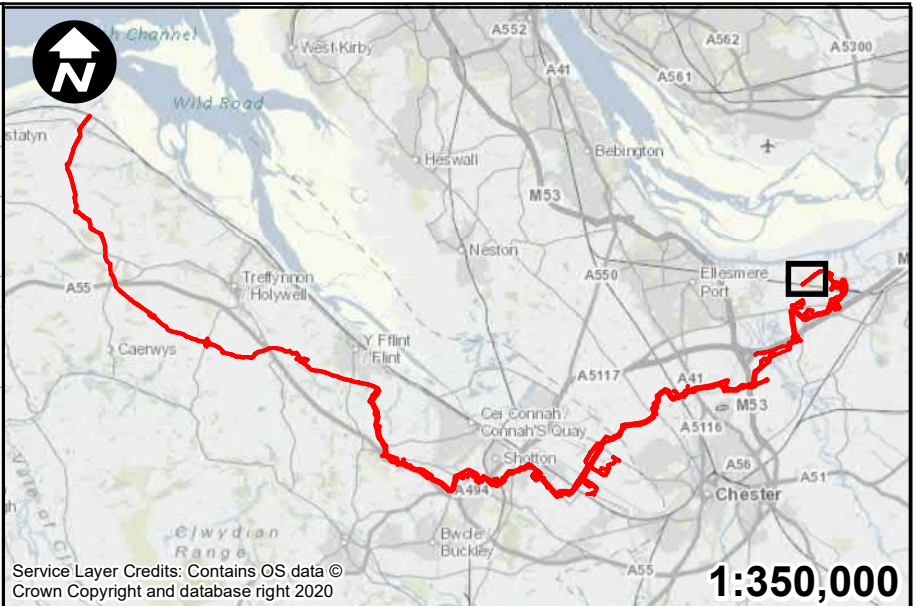
Inset 3

1a-03

1a-04

Continued on Sheet 3

Continued on Sheet 1



Key:

- Order Limits
- Permanent acquisition of rights

- All dimensions are in metres unless stated otherwise.
- These Land Plans should be read in conjunction with other plans and documents in the Development Consent Order application in particular the Book of Reference.
- All easements, servitudes and private rights in land are proposed to be extinguished on land shown coloured pink on these land plans. All easements, servitudes and private rights in land are proposed to be extinguished, so far as their continued exercise would be inconsistent with the exercise of the rights or restrictions proposed to be acquired by the undertaker on land shown coloured blue on these land plans. All easements, servitudes and private rights are proposed to be suspended while the undertaker is in temporary possession of the land shown coloured green on these land plans.
- The number labels relate to plot numbers. Please refer to the Book of Reference for more information about these plots, including the approximate area of each plot (in square metres). Plot numbers include a reference to the relevant sheet of the Land Plans. In this numbering convention, a plot number comprises the sheet number followed by the actual plot number, e.g. Plot 1-24, where '1' is the sheet number (sheet 1) and '24' is the plot number (24 on sheet 1).

D	RH	PT	VB	28/04/2023
C	NC	PT	VB	28/02/2023
B	NC	PT	VB	28/02/2023
A	NC	PT	VB	21/09/2022
REVISION	DRAWN	CHECKED	APPROVED	DATE

SCALE: 1:2,500
0 50 100 200 Metres

Mapping reproduced by permission of Ordnance Survey on behalf of HMSO

Contains OS data © Crown Copyright and database right 2023

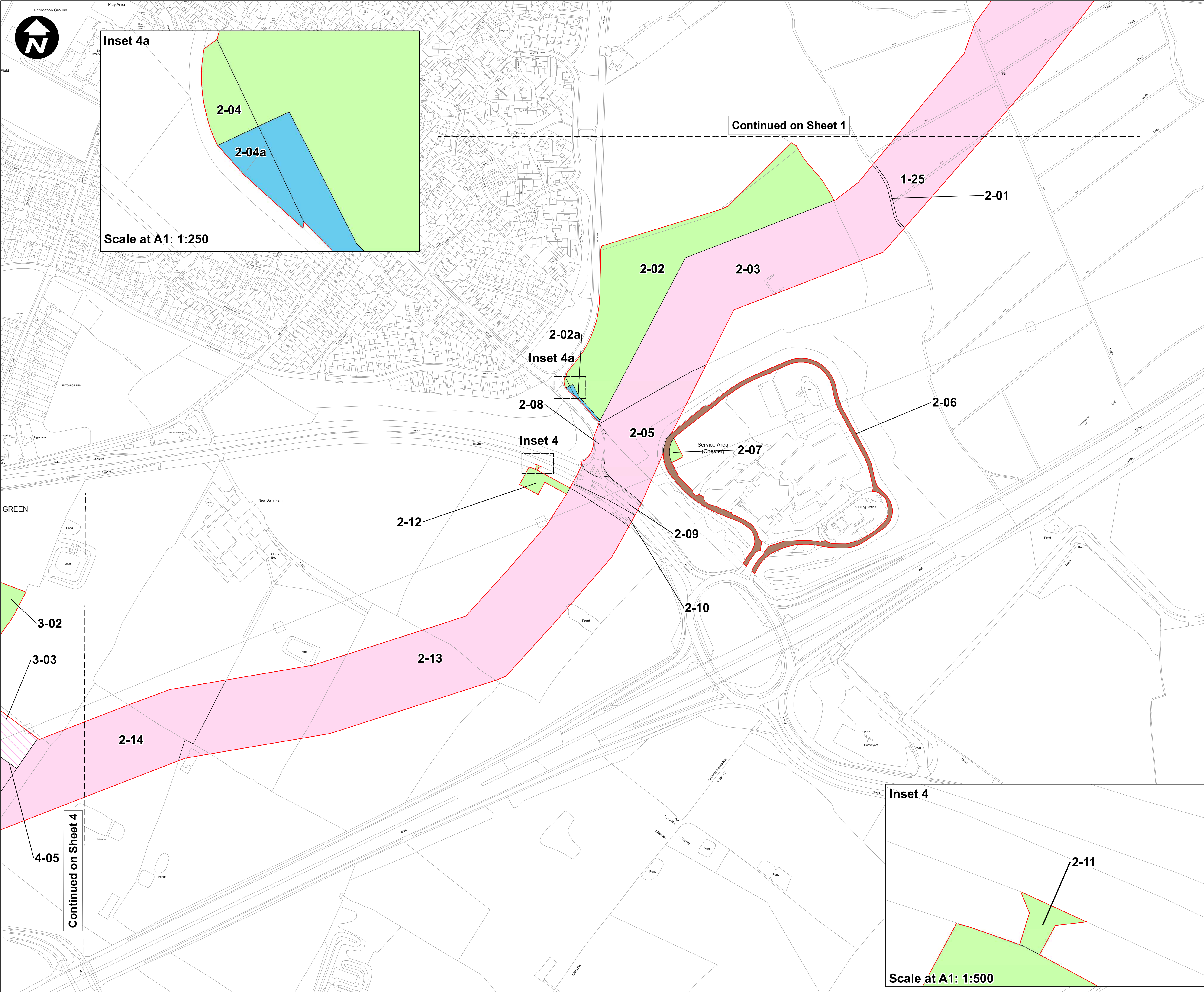
HyNet North West

PROJECT TITLE
HyNet Carbon Dioxide Pipeline DCO

DRAWING TITLE
LAND PLAN REGULATION 5(2)(i) APPLICATION DOCUMENT
REFERENCE D.2.2 SHEET 1a

DRAWING STATUS			
DEADLINE 2			
DRAWN RH	CHECKED PT	APPROVED VB	AUTHORISED AV
SCALE @ A1 SIZE 1:2,500		DATE 28/04/2023	REVISION D

DRAWING NUMBER
EN070007-D.2.2-LP-Sheet 1a



- Key:**
- Order Limits
 - Permanent acquisition of land
 - Permanent acquisition of subsurface
 - Permanent acquisition of rights
 - Temporary possession of land
 - Temporary use of land to take access

1. All dimensions are in metres unless stated otherwise.
2. These Land Plans should be read in conjunction with other plans and documents in the Development Consent Order application in particular the Book of Reference.
3. All easements, servitudes and private rights in land are proposed to be extinguished on land shown coloured pink on these land plans. All easements, servitudes and private rights in land are proposed to be extinguished, so far as their continued exercise would be inconsistent with the exercise of the rights or restrictions proposed to be acquired by the undertaker on land shown coloured blue on these land plans. All easements, servitudes and private rights are proposed to be suspended while the undertaker is in temporary possession of the land shown coloured green on these land plans.
4. The number labels relate to plot numbers. Please refer to the Book of Reference for more information about these plots, including the approximate area of each plot (in square metres). Plot numbers include a reference to the relevant sheet of the Land Plans. In this numbering convention, a plot number comprises the sheet number followed by the actual plot number, e.g. Plot 1-24, where '1' is the sheet number (sheet 1) and '24' is the plot number (24 on sheet 1).

D	RH	PT	VB	28/04/2023
C	NC	PT	VB	28/02/2023
B	NC	PT	VB	28/02/2023
A	NC	PT	VB	21/09/2022
REVISION	DRAWN	CHECKED	APPROVED	DATE

SCALE: 1:2,500

0 50 100 200 Metres

Mapping reproduced by permission of Ordnance Survey on behalf of HMSO

Contains OS data © Crown Copyright and database right 2023

HyNet North West

PROJECT TITLE

HyNet Carbon Dioxide Pipeline DCO

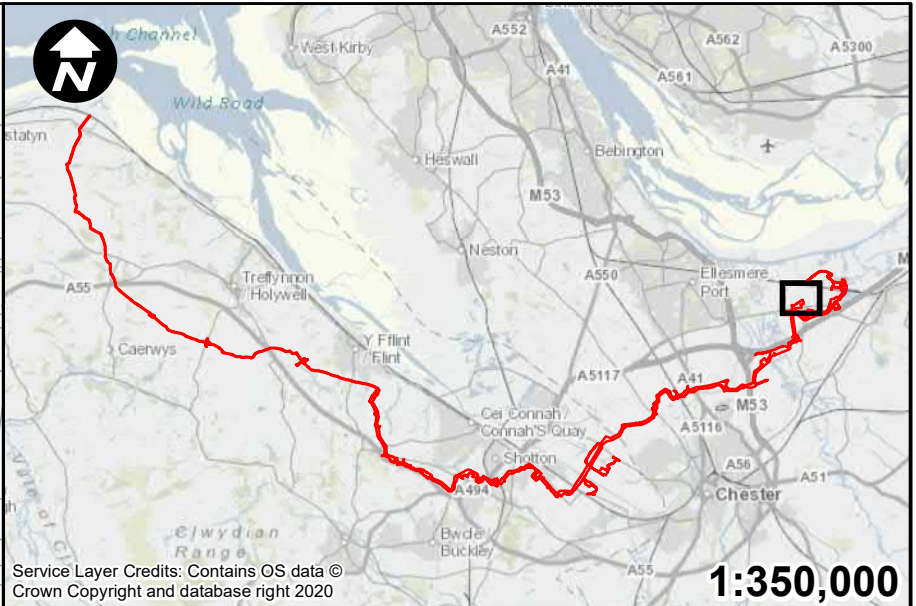
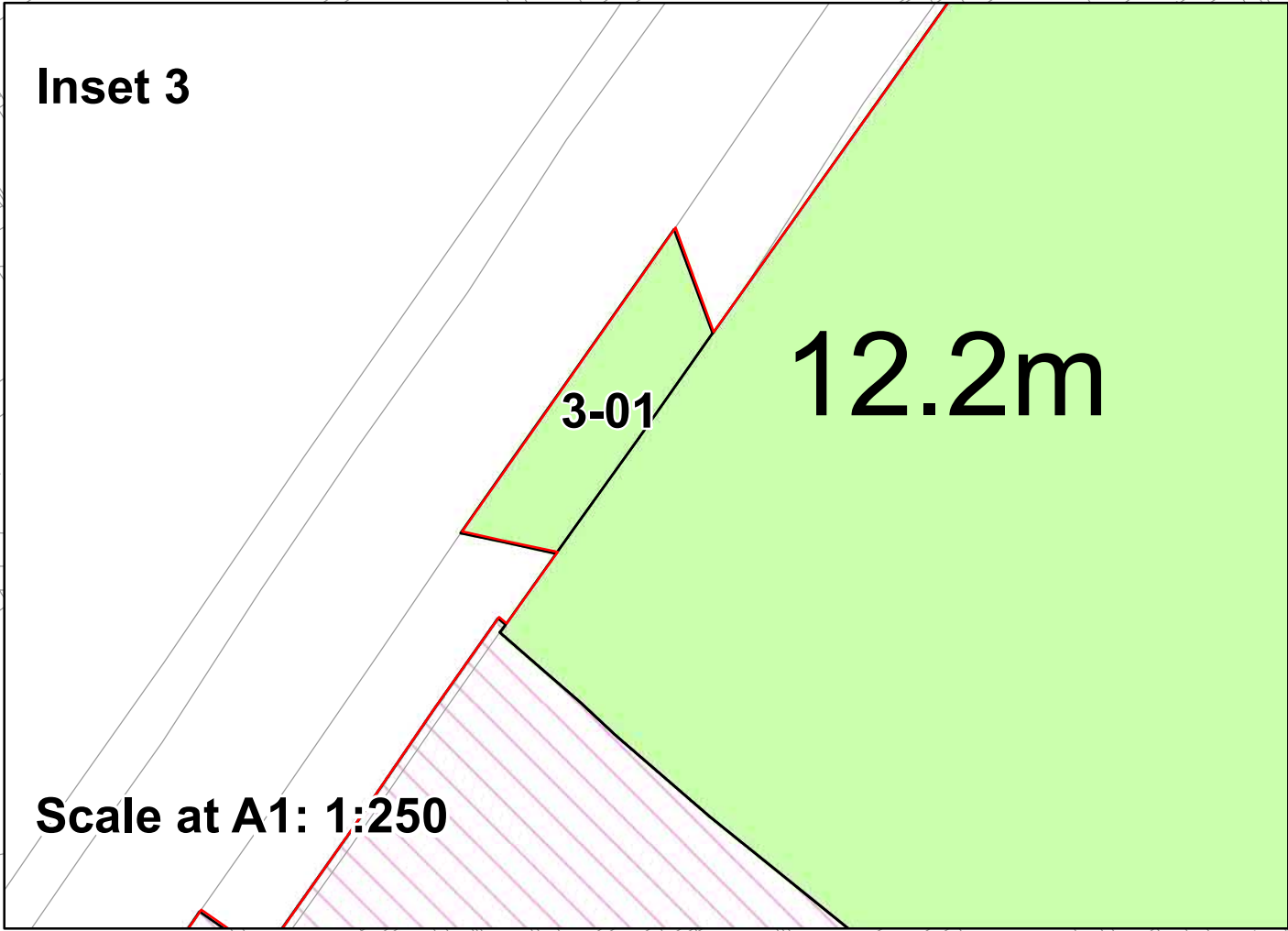
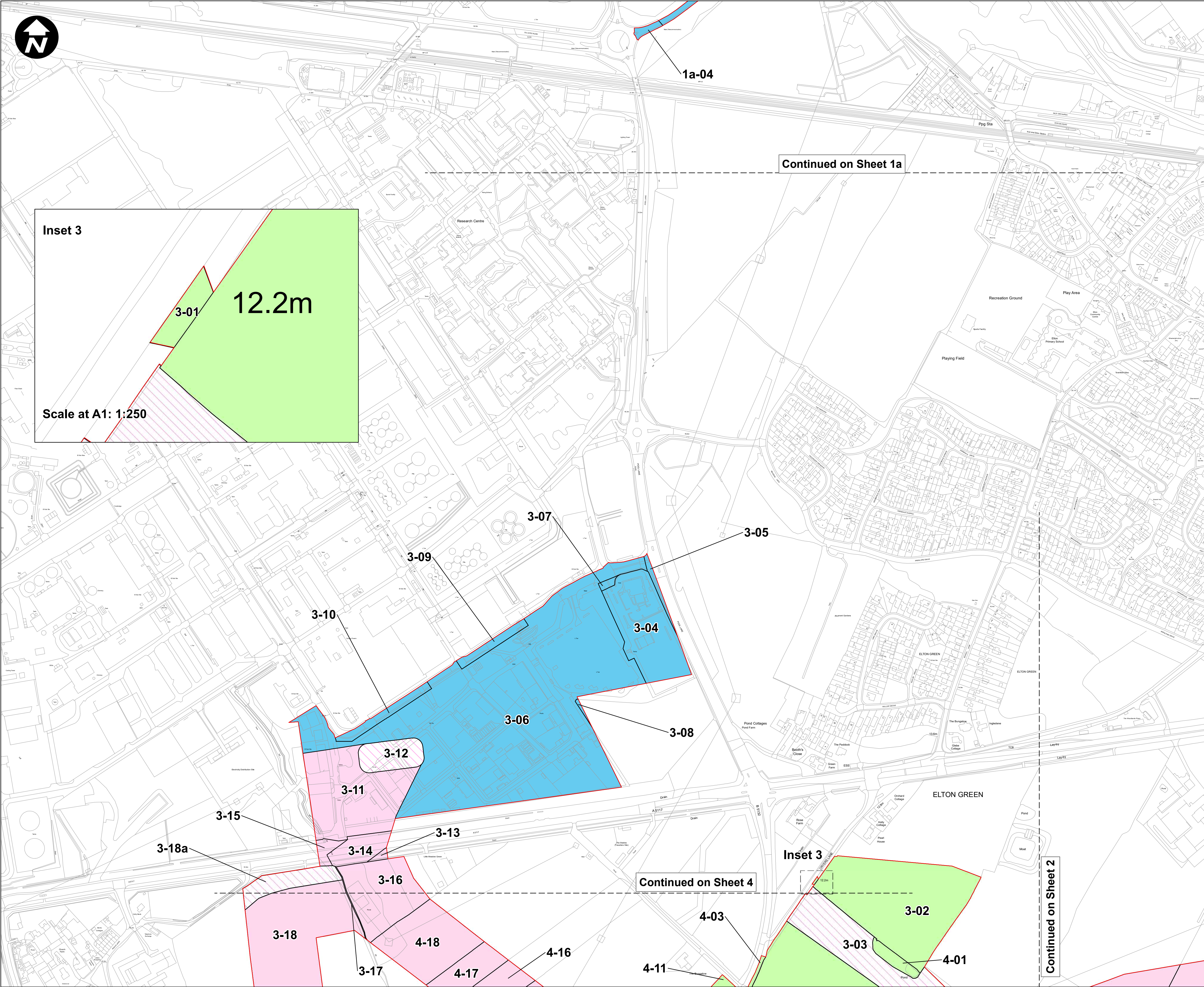
DRAWING TITLE

LAND PLAN REGULATION 5(2)(i) APPLICATION DOCUMENT REFERENCE D.2.2 SHEET 2

DRAWING STATUS			
DEADLINE 2			
DRAWN	CHECKED	APPROVED	AUTHORISED
RH	PT	VB	AV
SCALE @ A1 SIZE		DATE	REVISION
1:2,500		28/04/2023	D

DRAWING NUMBER

EN070007-D.2.2-LP-Sheet 2



- Key:**
- Order Limits
 - Permanent acquisition of land
 - Permanent acquisition of subsurface
 - Permanent acquisition of rights
 - Temporary possession of land

- All dimensions are in metres unless stated otherwise.
- These Land Plans should be read in conjunction with other plans and documents in the Development Consent Order application in particular the Book of Reference.
- All easements, servitudes and private rights in land are proposed to be extinguished on land shown coloured pink on these land plans. All easements, servitudes and private rights in land are proposed to be extinguished, so far as their continued exercise would be inconsistent with the exercise of the rights or restrictions proposed to be acquired by the undertaker on land shown coloured blue on these land plans. All easements, servitudes and private rights are proposed to be suspended while the undertaker is in temporary possession of the land shown coloured green on these land plans.
- The number labels relate to plot numbers. Please refer to the Book of Reference for more information about these plots, including the approximate area of each plot (in square metres). Plot numbers include a reference to the relevant sheet of the Land Plans. In this numbering convention, a plot number comprises the sheet number followed by the actual plot number, e.g. Plot 1-24, where '1' is the sheet number (sheet 1) and '24' is the plot number (24 on sheet 1).

D	RH	PT	VB	28/04/2023
C	NC	PT	VB	13/01/2023
B	NC	PT	VB	13/01/2023
A	NC	PT	VB	21/09/2022
REVISION	DRAWN	CHECKED	APPROVED	DATE

SCALE: 1:2,500

0 50 100 200 Metres

Mapping reproduced by permission of Ordnance Survey on behalf of HMSO

Contains OS data © Crown Copyright and database right 2023

HyNet North West

PROJECT TITLE

HyNet Carbon Dioxide Pipeline DCO

DRAWING TITLE

LAND PLAN REGULATION 5(2)(i) APPLICATION DOCUMENT

REFERENCE D.2.2

SHEET 3 OF 38

DRAWING STATUS

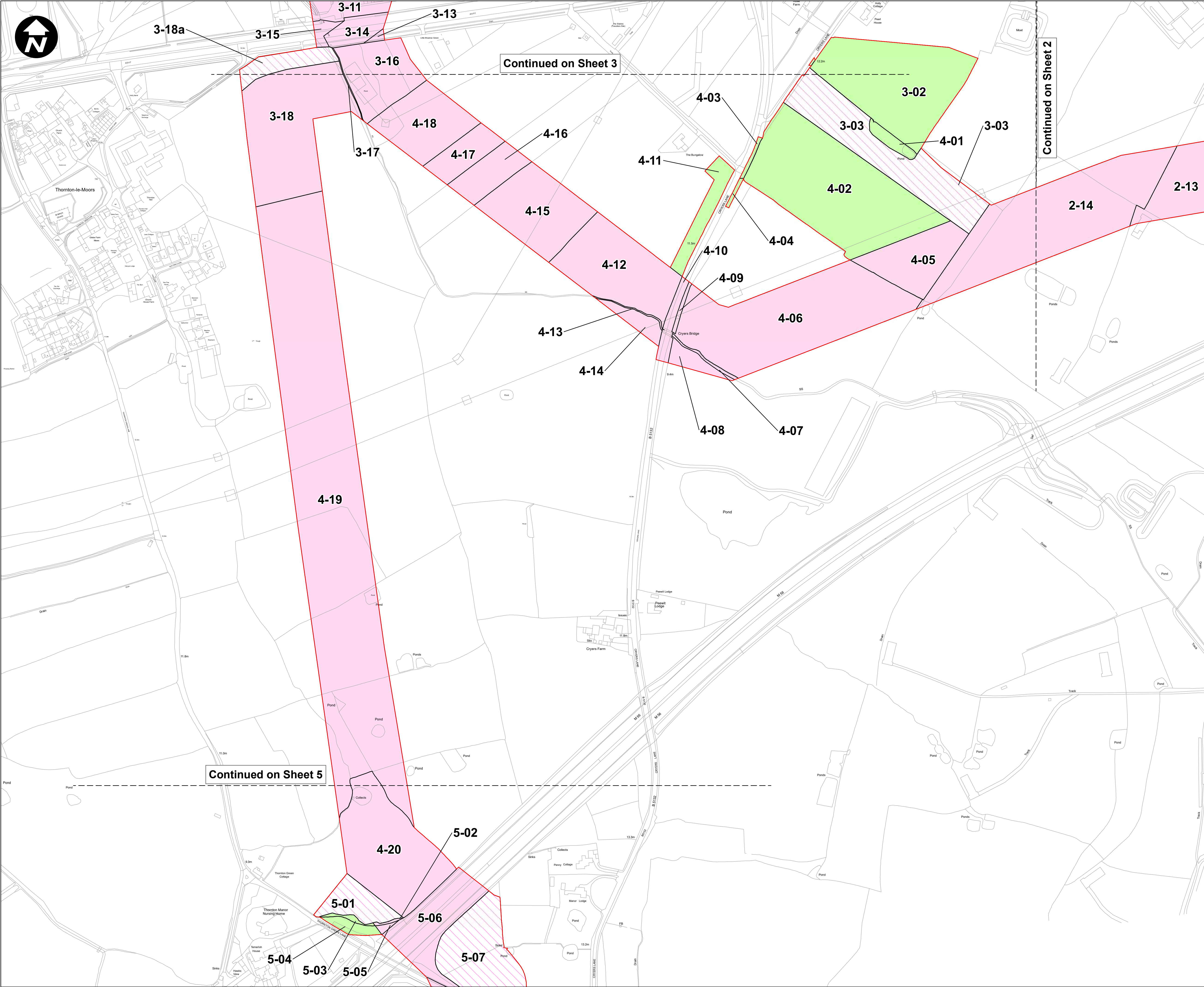
DEADLINE 2

DRAWN	CHECKED	APPROVED	AUTHORISED
RH	PT	VB	AV

SCALE @ A1 SIZE	DATE	REVISION
1:2,500	28/04/2023	D

DRAWING NUMBER

EN070007-D.2.2-LP-Sheet 3



Key:

- Order Limits
- Permanent acquisition of land
- Permanent acquisition of subsurface
- Temporary possession of land

- All dimensions are in metres unless stated otherwise.
- These Land Plans should be read in conjunction with other plans and documents in the Development Consent Order application in particular the Book of Reference.
- All easements, servitudes and private rights in land are proposed to be extinguished on land shown coloured pink on these land plans. All easements, servitudes and private rights in land are proposed to be extinguished, so far as their continued exercise would be inconsistent with the exercise of the rights or restrictions proposed to be acquired by the undertaker on land shown coloured blue on these land plans. All easements, servitudes and private rights are proposed to be suspended while the undertaker is in temporary possession of the land shown coloured green on these land plans.
- The number labels relate to plot numbers. Please refer to the Book of Reference for more information about these plots, including the approximate area of each plot (in square metres). Plot numbers include a reference to the relevant sheet of the Land Plans. In this numbering convention, a plot number comprises the sheet number followed by the actual plot number, e.g. Plot 1-24, where '1' is the sheet number (sheet 1) and '24' is the plot number (24 on sheet 1).

D	RH	PT	VB	28/04/2023
C	NC	PT	VB	28/02/2023
B	NC	PT	VB	28/02/2023
A	NC	PT	VB	21/09/2022
REVISION	DRAWN	CHECKED	APPROVED	DATE

SCALE: 1:2,500

0 50 100 200 Metres

Mapping reproduced by permission of Ordnance Survey on behalf of HMSO

Contains OS data © Crown Copyright and database right 2023

HyNet North West

PROJECT TITLE

HyNet Carbon Dioxide Pipeline DCO

DRAWING TITLE

LAND PLAN REGULATION 5(2)(i) APPLICATION DOCUMENT REFERENCE D.2.2 SHEET 4

DRAWING STATUS

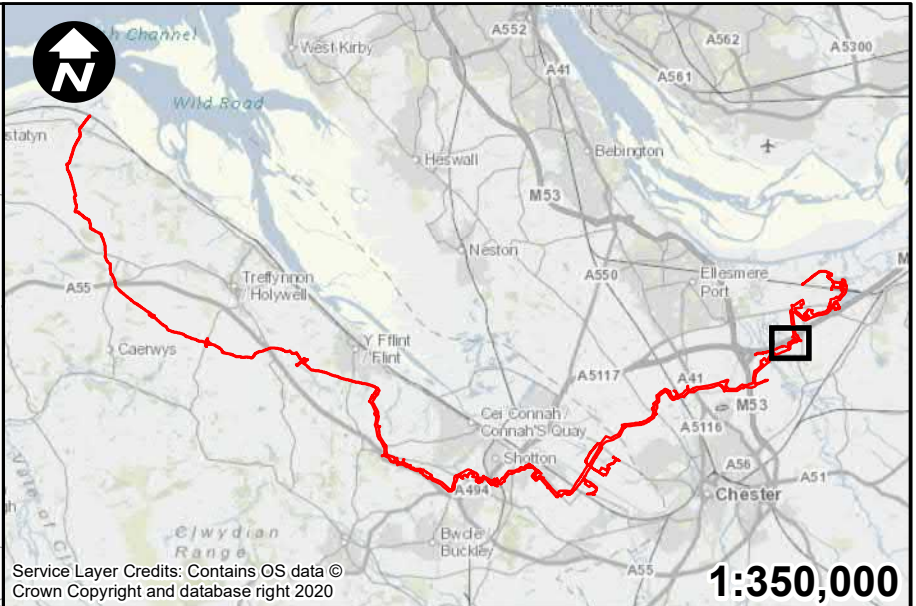
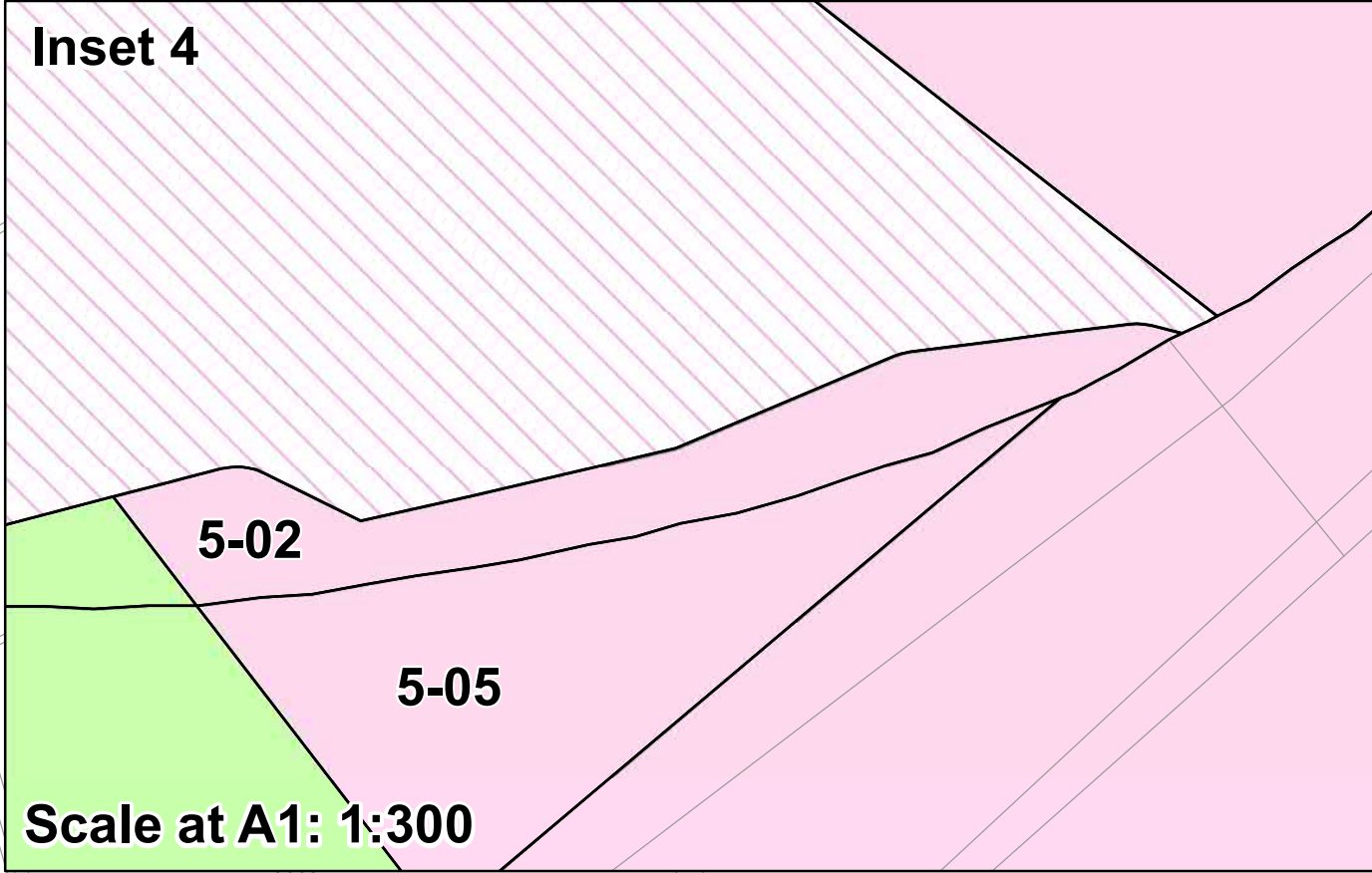
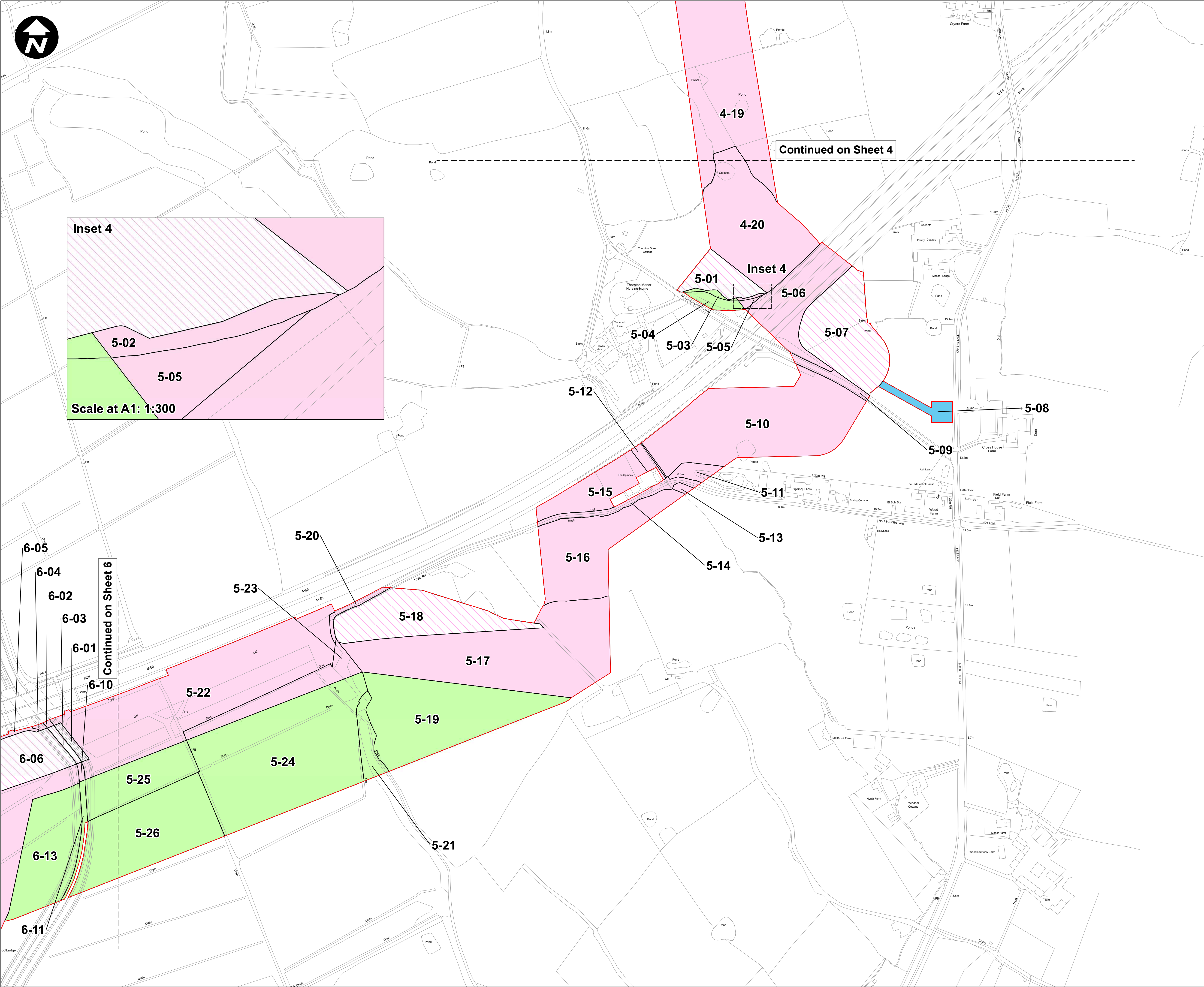
DEADLINE 2

DRAWN	CHECKED	APPROVED	AUTHORISED
RH	PT	VB	AV

SCALE @ A1 SIZE	DATE	REVISION
1:2,500	28/04/2023	D

DRAWING NUMBER

EN070007-D.2.2-LP-Sheet 4



- Key:**
- Order Limits
 - Permanent acquisition of land
 - Permanent acquisition of subsurface
 - Permanent acquisition of rights
 - Temporary possession of land

- All dimensions are in metres unless stated otherwise.
- These Land Plans should be read in conjunction with other plans and documents in the Development Consent Order application in particular the Book of Reference.
- All easements, servitudes and private rights in land are proposed to be extinguished on land shown coloured pink on these land plans. All easements, servitudes and private rights in land are proposed to be extinguished, so far as their continued exercise would be inconsistent with the exercise of the rights or restrictions proposed to be acquired by the undertaker on land shown coloured blue on these land plans. All easements, servitudes and private rights are proposed to be suspended while the undertaker is in temporary possession of the land shown coloured green on these land plans.
- The number labels relate to plot numbers. Please refer to the Book of Reference for more information about these plots, including the approximate area of each plot (in square metres). Plot numbers include a reference to the relevant sheet of the Land Plans. In this numbering convention, a plot number comprises the sheet number followed by the actual plot number, e.g. Plot 1-24, where '1' is the sheet number (sheet 1) and '24' is the plot number (24 on sheet 1).

D	RH	PT	VB	28/04/2023
C	NC	PT	VB	28/02/2023
B	NC	PT	VB	28/02/2023
A	NC	PT	VB	21/09/2022
REVISION	DRAWN	CHECKED	APPROVED	DATE



Mapping reproduced by permission of Ordnance Survey on behalf of HMSO

Contains OS data © Crown Copyright and database right 2023

PROJECT TITLE

HyNet Carbon Dioxide Pipeline DCO

DRAWING TITLE

**LAND PLAN REGULATION 5(2)(i)
APPLICATION DOCUMENT
REFERENCE D.2.2
SHEET 5**

DRAWING STATUS

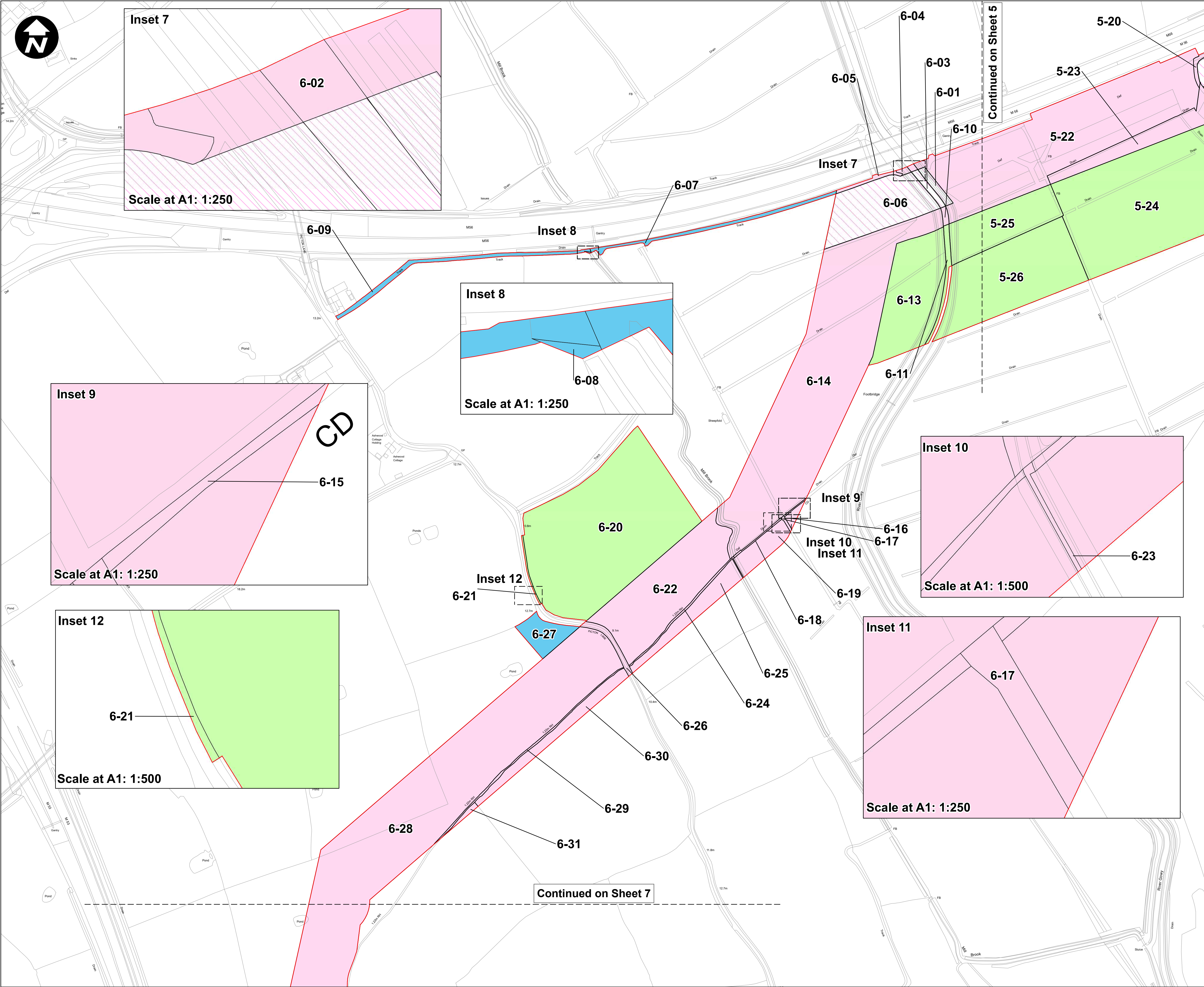
DEADLINE 2

DRAWN	CHECKED	APPROVED	AUTHORISED
RH	PT	VB	AV

SCALE @ A1 SIZE	DATE	REVISION
1:2,500	28/04/2023	D

DRAWING NUMBER

EN070007-D.2.2-LP-Sheet 5



Inset 7

6-02

Scale at A1: 1:250

Inset 8

6-08

Scale at A1: 1:250

Inset 9

CD

6-15

Scale at A1: 1:250

Inset 12

6-21

Scale at A1: 1:500

Inset 8

6-08

Scale at A1: 1:250

Inset 9

6-16

Inset 10

6-17

6-19

Inset 10

6-23

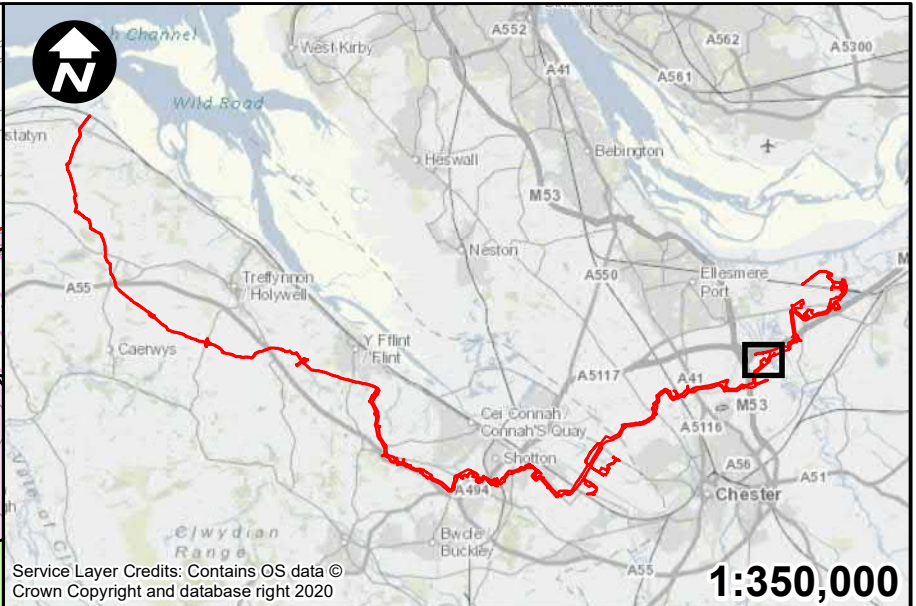
Scale at A1: 1:500

Inset 11

6-17

Scale at A1: 1:250

Continued on Sheet 7



Key:

- Order Limits
- Permanent acquisition of land
- Permanent acquisition of subsurface
- Permanent acquisition of rights
- Temporary possession of land
- Temporary use of land to take access

- All dimensions are in metres unless stated otherwise.
- These Land Plans should be read in conjunction with other plans and documents in the Development Consent Order application in particular the Book of Reference.
- All easements, servitudes and private rights in land are proposed to be extinguished on land shown coloured pink on these land plans. All easements, servitudes and private rights in land are proposed to be extinguished, so far as their continued exercise would be inconsistent with the exercise of the rights or restrictions proposed to be acquired by the undertaker on land shown coloured blue on these land plans. All easements, servitudes and private rights are proposed to be suspended while the undertaker is in temporary possession of the land shown coloured green on these land plans.
- The number labels relate to plot numbers. Please refer to the Book of Reference for more information about these plots, including the approximate area of each plot (in square metres). Plot numbers include a reference to the relevant sheet of the Land Plans. In this numbering convention, a plot number comprises the sheet number followed by the actual plot number, e.g. Plot 1-24, where '1' is the sheet number (sheet 1) and '24' is the plot number (24 on sheet 1).

D	RH	PT	VB	28/04/2023
C	NC	PT	VB	13/01/2023
B	NC	PT	VB	13/01/2023
A	NC	PT	VB	21/09/2022
REVISION	DRAWN	CHECKED	APPROVED	DATE

SCALE: 1:2,500
0 50 100 200 Metres

Mapping reproduced by permission of Ordnance Survey on behalf of HMSO

Contains OS data © Crown Copyright and database right 2023

HyNet North West

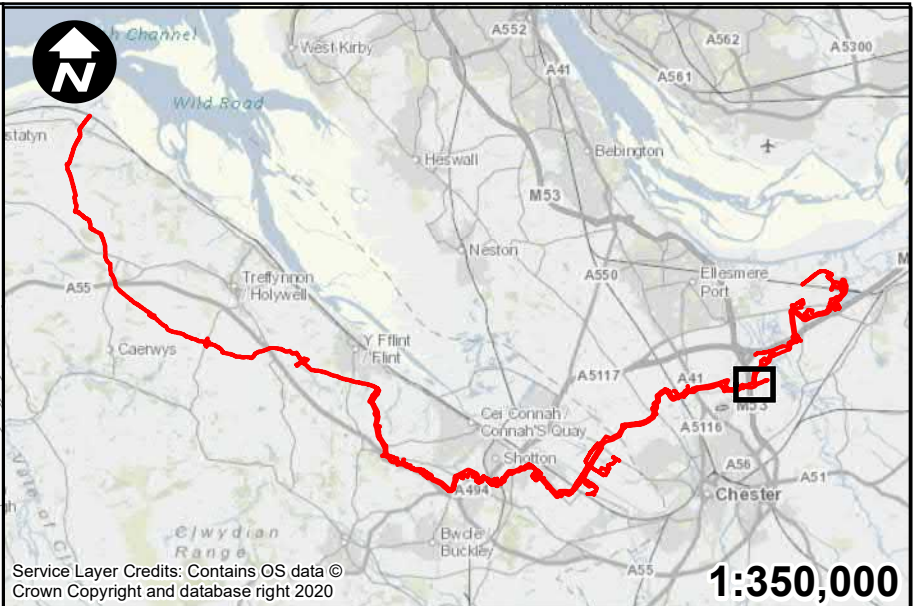
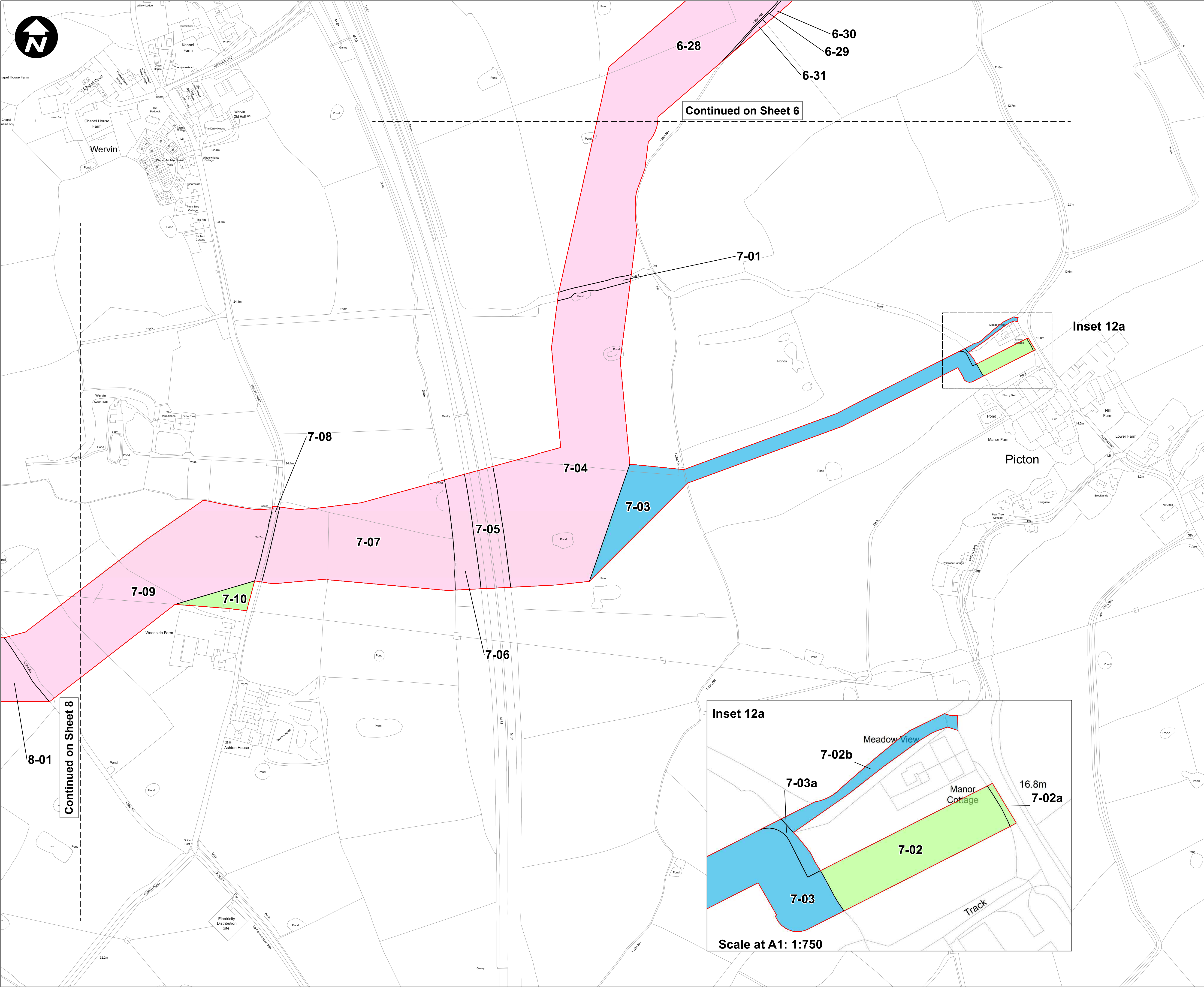
PROJECT TITLE
HyNet Carbon Dioxide Pipeline DCO

DRAWING TITLE
LAND PLAN REGULATION 5(2)(i) APPLICATION DOCUMENT
REFERENCE D.2.2
SHEET 6 OF 38

DRAWING STATUS
DEADLINE 2

DRAWN	CHECKED	APPROVED	AUTHORISED
RH	PT	VB	AV
SCALE @ A1 SIZE	DATE	REVISION	
1:2,500	28/04/2023	D	

DRAWING NUMBER
EN070007-D.2.2-LP-Sheet 6



- Key:**
- Order Limits
 - Permanent acquisition of subsurface
 - Permanent acquisition of rights
 - Temporary possession of land

1. All dimensions are in metres unless stated otherwise.
2. These Land Plans should be read in conjunction with other plans and documents in the Development Consent Order application in particular the Book of Reference.
3. All easements, servitudes and private rights in land are proposed to be extinguished on land shown coloured pink on these land plans. All easements, servitudes and private rights in land are proposed to be extinguished, so far as their continued exercise would be inconsistent with the exercise of the rights or restrictions proposed to be acquired by the undertaker on land shown coloured blue on these land plans. All easements, servitudes and private rights are proposed to be suspended while the undertaker is in temporary possession of the land shown coloured green on these land plans.
4. The number labels relate to plot numbers. Please refer to the Book of Reference for more information about these plots, including the approximate area of each plot (in square metres). Plot numbers include a reference to the relevant sheet of the Land Plans. In this numbering convention, a plot number comprises the sheet number followed by the actual plot number, e.g. Plot 1-24, where '1' is the sheet number (sheet 1) and '24' is the plot number (24 on sheet 1).

D	RH	PT	VB	28/04/2023
C	NC	PT	VB	28/02/2023
B	NC	PT	VB	28/02/2023
A	NC	PT	VB	21/09/2022
REVISION	DRAWN	CHECKED	APPROVED	DATE

SCALE: 1:2,500

0 50 100 200 Metres

Mapping reproduced by permission of Ordnance Survey on behalf of HMSO

Contains OS data © Crown Copyright and database right 2023

HyNet North West

PROJECT TITLE

HyNet Carbon Dioxide Pipeline DCO

DRAWING TITLE

LAND PLAN REGULATION 5(2)(i) APPLICATION DOCUMENT REFERENCE D.2.2 SHEET 7

DRAWING STATUS

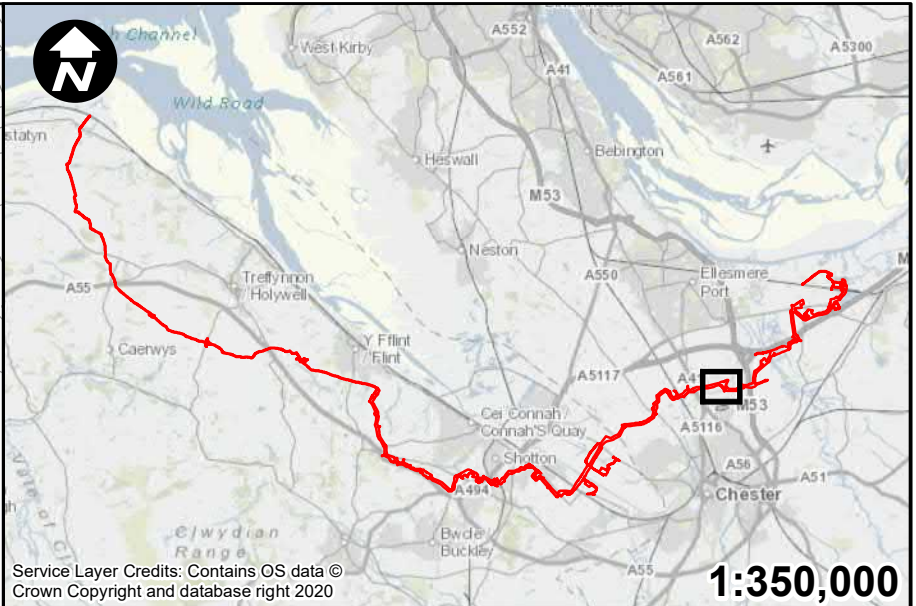
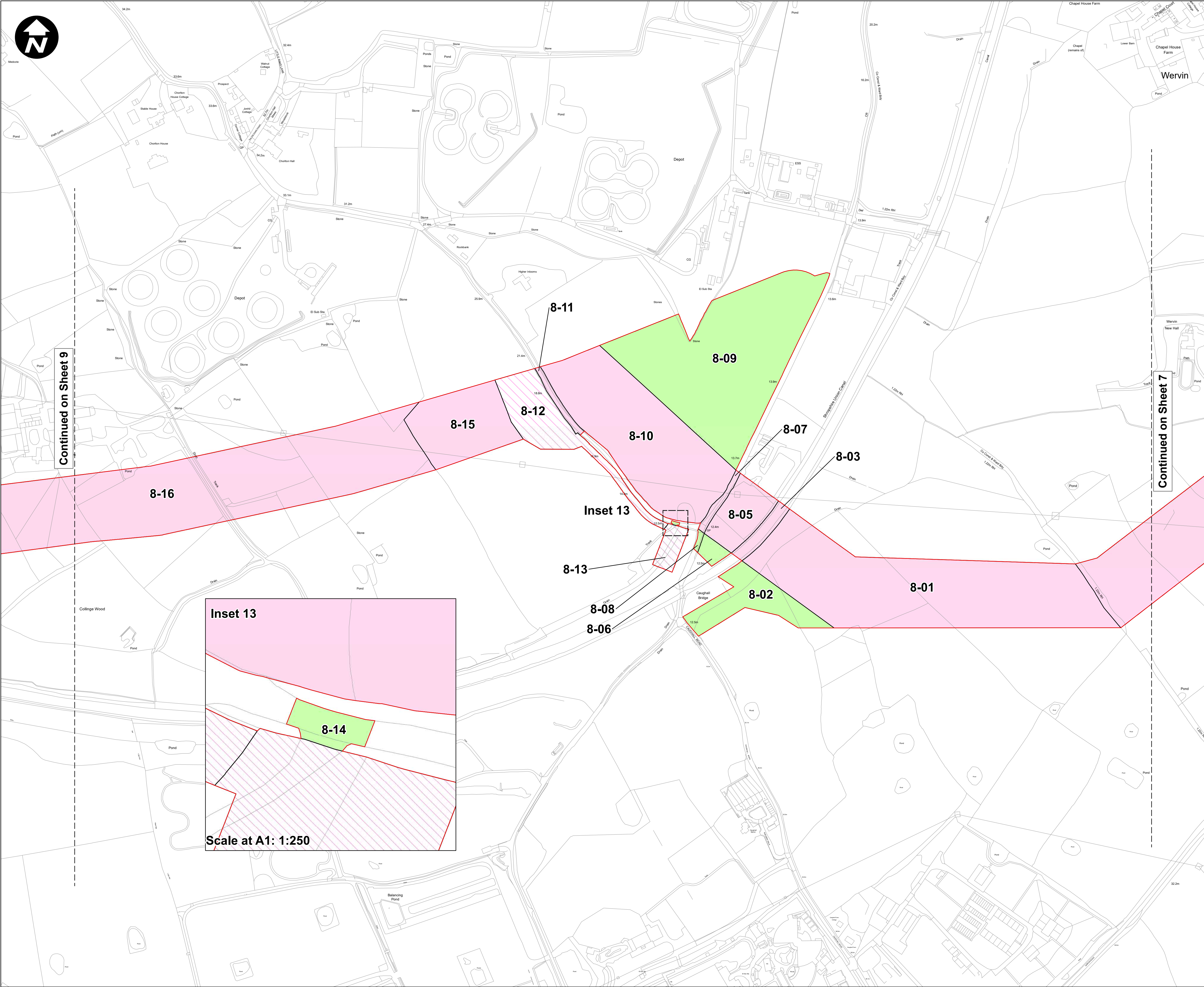
DEADLINE 2

DRAWN	CHECKED	APPROVED	AUTHORISED
RH	PT	VB	AV

SCALE @ A1 SIZE	DATE	REVISION
1:2,500	28/04/2023	D

DRAWING NUMBER

EN070007-D.2.2-LP-Sheet 7



- Key:**
- Order Limits
 - Permanent acquisition of land
 - Permanent acquisition of subsurface
 - Temporary possession of land

- All dimensions are in metres unless stated otherwise.
- These Land Plans should be read in conjunction with other plans and documents in the Development Consent Order application in particular the Book of Reference.
- All easements, servitudes and private rights in land are proposed to be extinguished on land shown coloured pink on these land plans. All easements, servitudes and private rights in land are proposed to be extinguished, so far as their continued exercise would be inconsistent with the exercise of the rights or restrictions proposed to be acquired by the undertaker on land shown coloured blue on these land plans. All easements, servitudes and private rights are proposed to be suspended while the undertaker is in temporary possession of the land shown coloured green on these land plans.
- The number labels relate to plot numbers. Please refer to the Book of Reference for more information about these plots, including the approximate area of each plot (in square metres). Plot numbers include a reference to the relevant sheet of the Land Plans. In this numbering convention, a plot number comprises the sheet number followed by the actual plot number, e.g. Plot 1-24, where '1' is the sheet number (sheet 1) and '24' is the plot number (24 on sheet 1).

D	RH	PT	VB	28/04/2023
C	NC	PT	VB	28/02/2023
B	NC	PT	VB	28/02/2023
A	NC	PT	VB	21/09/2022
REVISION	DRAWN	CHECKED	APPROVED	DATE



Mapping reproduced by permission of Ordnance Survey on behalf of HMSO

Contains OS data © Crown Copyright and database right 2023

PROJECT TITLE

HyNet Carbon Dioxide Pipeline DCO

DRAWING TITLE

LAND PLAN REGULATION 5(2)(i) APPLICATION DOCUMENT REFERENCE D.2.2 SHEET 8

DRAWING STATUS

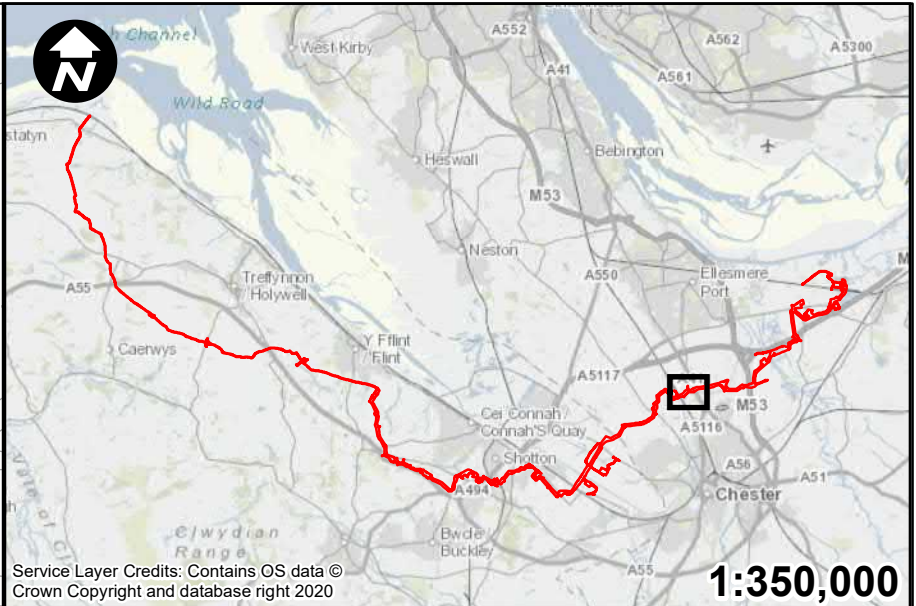
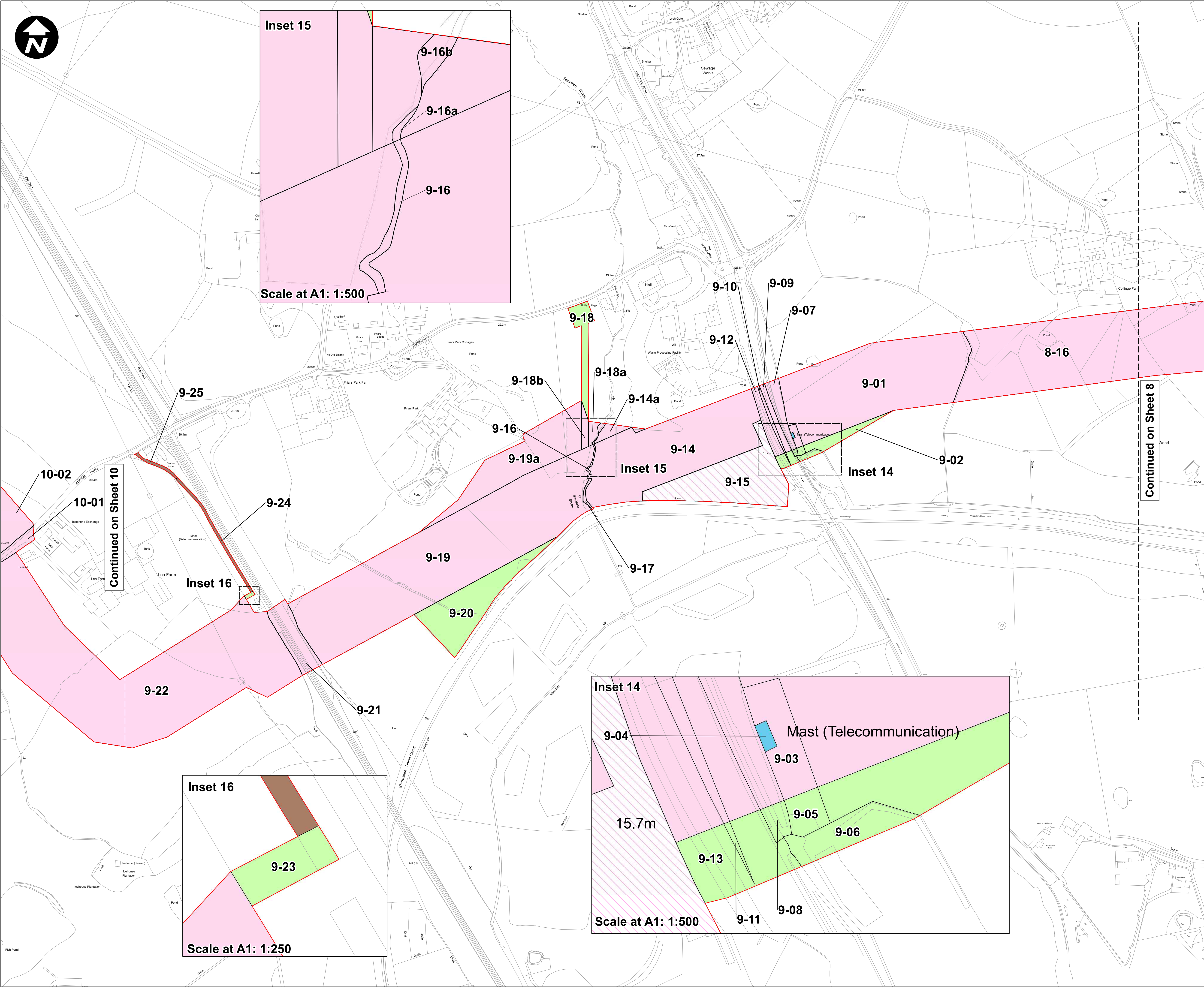
DEADLINE 2

DRAWN	CHECKED	APPROVED	AUTHORISED
RH	PT	VB	AV

SCALE @ A1 SIZE	DATE	REVISION
1:2,500	28/04/2023	D

DRAWING NUMBER

EN070007-D.2.2-LP-Sheet 8



- Key:**
- Order Limits
 - Permanent acquisition of land
 - Permanent acquisition of subsurface
 - Permanent acquisition of rights
 - Temporary possession of land
 - Temporary use of land to take access

- All dimensions are in metres unless stated otherwise.
- These Land Plans should be read in conjunction with other plans and documents in the Development Consent Order application in particular the Book of Reference.
- All easements, servitudes and private rights in land are proposed to be extinguished on land shown coloured pink on these land plans. All easements, servitudes and private rights in land are proposed to be extinguished, so far as their continued exercise would be inconsistent with the exercise of the rights or restrictions proposed to be acquired by the undertaker on land shown coloured blue on these land plans. All easements, servitudes and private rights are proposed to be suspended while the undertaker is in temporary possession of the land shown coloured green on these land plans.
- The number labels relate to plot numbers. Please refer to the Book of Reference for more information about these plots, including the approximate area of each plot (in square metres). Plot numbers include a reference to the relevant sheet of the Land Plans. In this numbering convention, a plot number comprises the sheet number followed by the actual plot number, e.g. Plot 1-24, where '1' is the sheet number (sheet 1) and '24' is the plot number (24 on sheet 1).

D	RH	PT	VB	28/04/2023
C	NC	PT	VB	13/01/2023
B	NC	PT	VB	13/01/2023
A	NC	PT	VB	21/09/2022

REVISION	DRAWN	CHECKED	APPROVED	DATE
SCALE: 1:2,500				
0 50 100 200 Metres				

Mapping reproduced by permission of Ordnance Survey on behalf of HMSO

Contains OS data © Crown Copyright and database right 2023

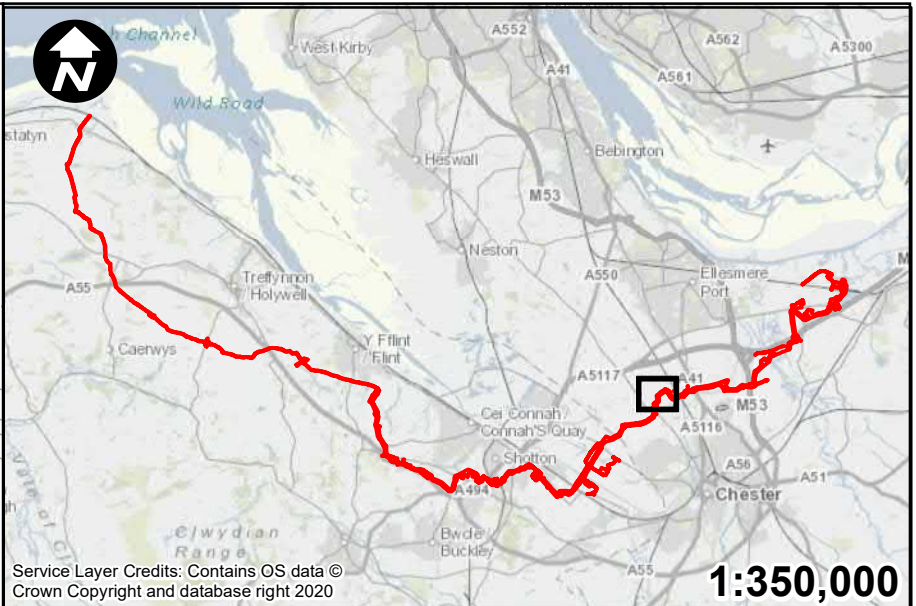
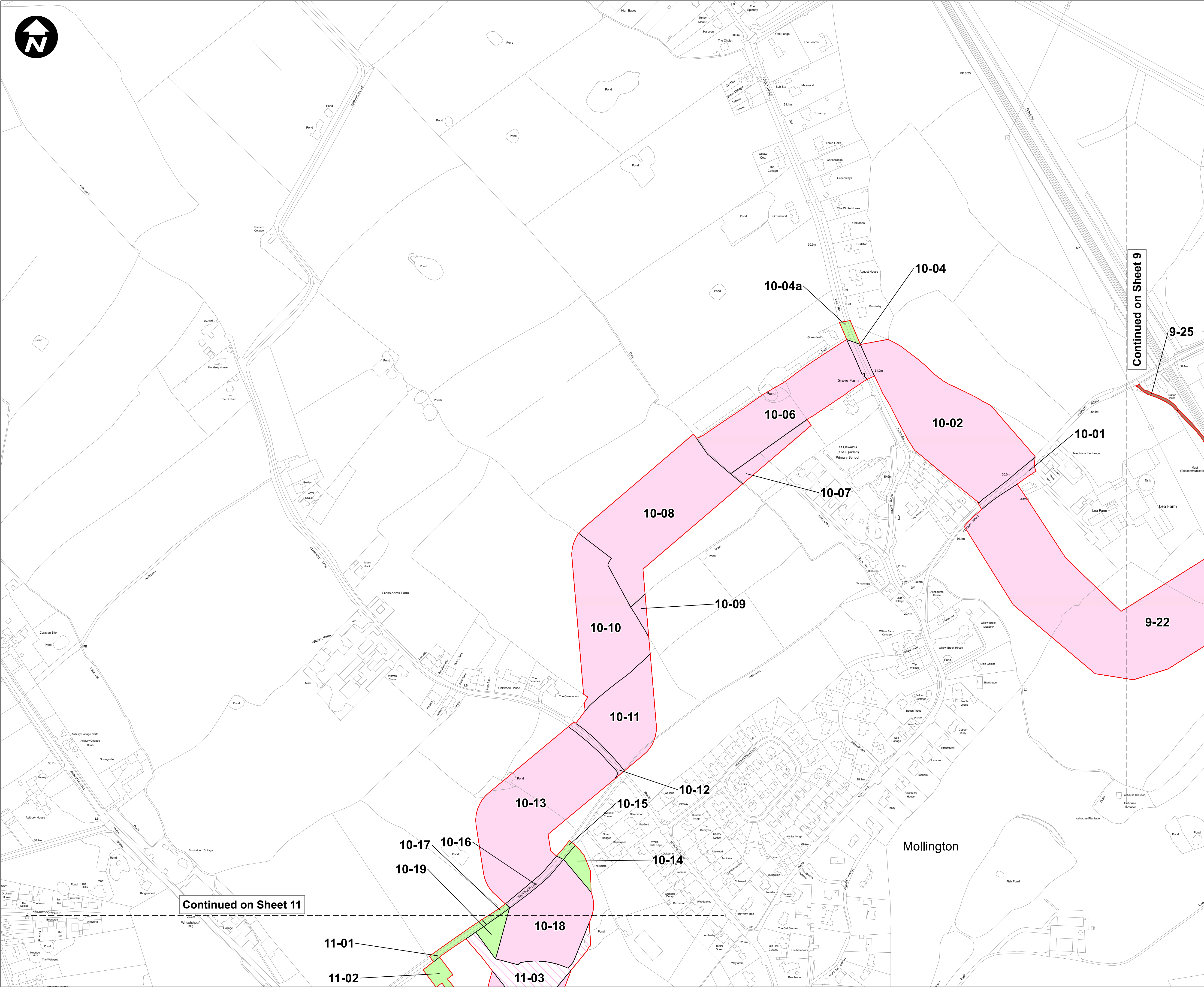


PROJECT TITLE
HyNet Carbon Dioxide Pipeline DCO

DRAWING TITLE
LAND PLAN REGULATION 5(2)(i) APPLICATION DOCUMENT REFERENCE D.2.2 SHEET 9 OF 38

DRAWING STATUS			
DEADLINE 2			
DRAWN	CHECKED	APPROVED	AUTHORISED
RH	PT	VB	AV
SCALE @ A1 SIZE		DATE	REVISION
1:2,500		28/04/2023	D

DRAWING NUMBER
EN070007-D.2.2-LP-Sheet 9



- Key:**
- Order Limits
 - Permanent acquisition of land
 - Permanent acquisition of subsurface
 - Temporary possession of land
 - Temporary use of land to take access

- All dimensions are in metres unless stated otherwise.
- These Land Plans should be read in conjunction with other plans and documents in the Development Consent Order application in particular the Book of Reference.
- All easements, servitudes and private rights in land are proposed to be extinguished on land shown coloured pink on these land plans. All easements, servitudes and private rights in land are proposed to be extinguished, so far as their continued exercise would be inconsistent with the exercise of the rights or restrictions proposed to be acquired by the undertaker on land shown coloured blue on these land plans. All easements, servitudes and private rights are proposed to be suspended while the undertaker is in temporary possession of the land shown coloured green on these land plans.
- The number labels relate to plot numbers. Please refer to the Book of Reference for more information about these plots, including the approximate area of each plot (in square metres). Plot numbers include a reference to the relevant sheet of the Land Plans. In this numbering convention, a plot number comprises the sheet number followed by the actual plot number, e.g. Plot 1-24, where '1' is the sheet number (sheet 1) and '24' is the plot number (24 on sheet 1).

D	RH	PT	VB	28/04/2023
C	NC	PT	VB	28/02/2023
B	NC	PT	VB	28/02/2023
A	NC	PT	VB	21/09/2022
REVISION	DRAWN	CHECKED	APPROVED	DATE

SCALE: 1:2,500

0 50 100 200 Metres

Mapping reproduced by permission of Ordnance Survey on behalf of HMSO

Contains OS data © Crown Copyright and database right 2023

PROJECT TITLE

HyNet Carbon Dioxide Pipeline DCO

DRAWING TITLE

LAND PLAN REGULATION 5(2)(i) APPLICATION DOCUMENT

REFERENCE D.2.2 SHEET 10

DRAWING STATUS

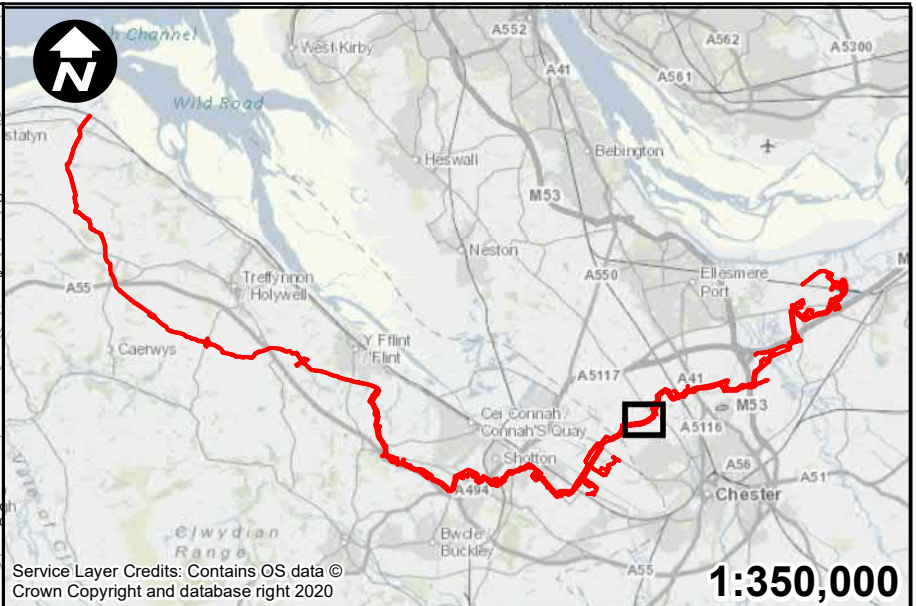
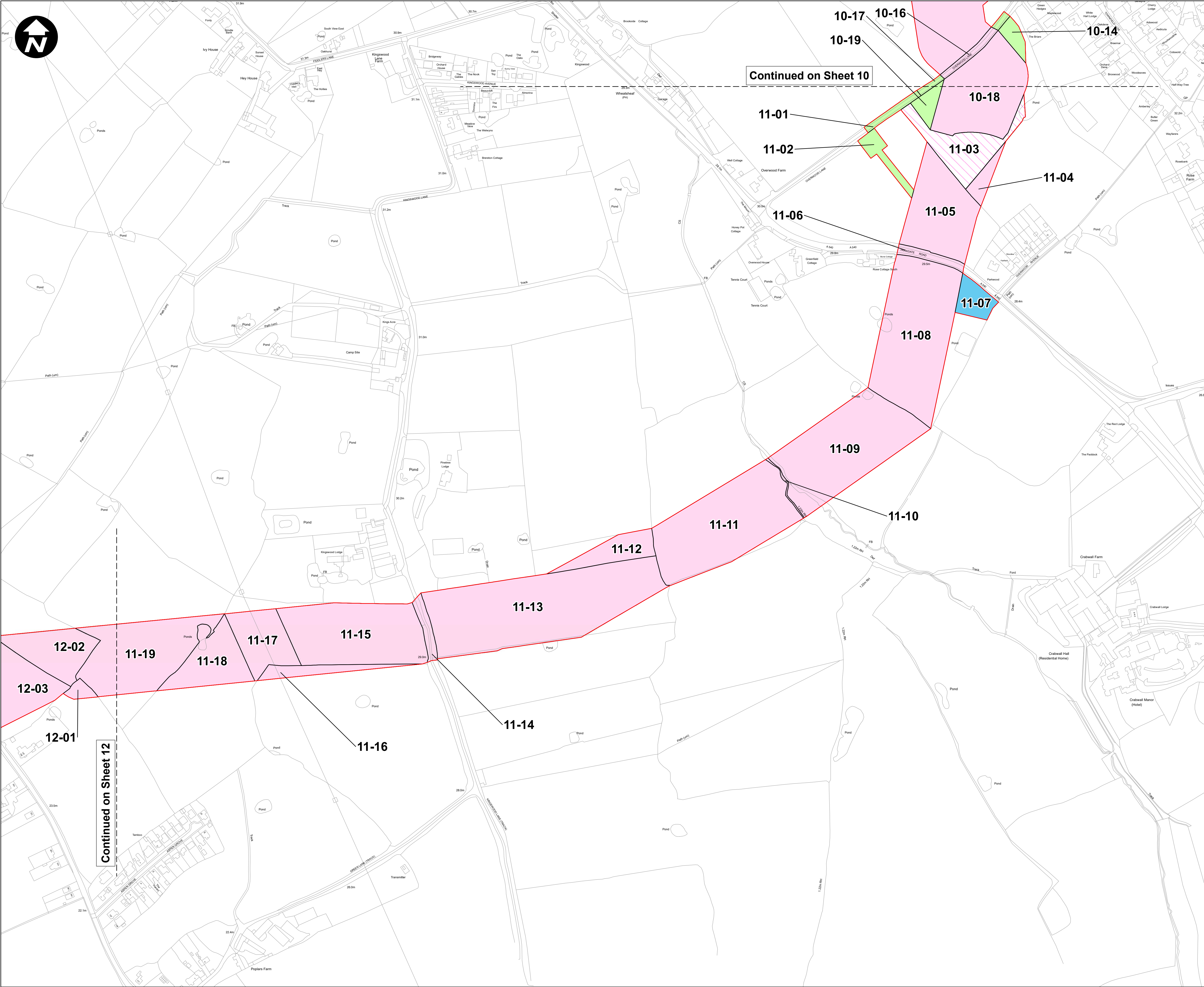
DEADLINE 2

DRAWN	CHECKED	APPROVED	AUTHORISED
RH	PT	VB	AV

SCALE @ A1 SIZE	DATE	REVISION
1:2,500	28/04/2023	D

DRAWING NUMBER

EN070007-D.2.2-LP-Sheet 10



Key:

- Order Limits
- Permanent acquisition of land
- Permanent acquisition of subsurface
- Permanent acquisition of rights
- Temporary possession of land

1. All dimensions are in metres unless stated otherwise.
2. These Land Plans should be read in conjunction with other plans and documents in the Development Consent Order application in particular the Book of Reference.
3. All easements, servitudes and private rights in land are proposed to be extinguished on land shown coloured pink on these land plans. All easements, servitudes and private rights in land are proposed to be extinguished, so far as their continued exercise would be inconsistent with the exercise of the rights or restrictions proposed to be acquired by the undertaker on land shown coloured blue on these land plans. All easements, servitudes and private rights are proposed to be suspended while the undertaker is in temporary possession of the land shown coloured green on these land plans.
4. The number labels relate to plot numbers. Please refer to the Book of Reference for more information about these plots, including the approximate area of each plot (in square metres). Plot numbers include a reference to the relevant sheet of the Land Plans. In this numbering convention, a plot number comprises the sheet number followed by the actual plot number, e.g. Plot 1-24, where '1' is the sheet number (sheet 1) and '24' is the plot number (24 on sheet 1).

D	RH	PT	VB	28/04/2023
C	NC	PT	VB	28/02/2023
B	NC	PT	VB	28/02/2023
A	NC	PT	VB	21/09/2022
REVISION	DRAWN	CHECKED	APPROVED	DATE

SCALE: 1:2,500

0 50 100 200 Metres

Mapping reproduced by permission of Ordnance Survey on behalf of HMSO

Contains OS data © Crown Copyright and database right 2023

PROJECT TITLE

HyNet Carbon Dioxide Pipeline DCO

DRAWING TITLE

LAND PLAN REGULATION 5(2)(i) APPLICATION DOCUMENT

REFERENCE D.2.2 SHEET 11

DRAWING STATUS

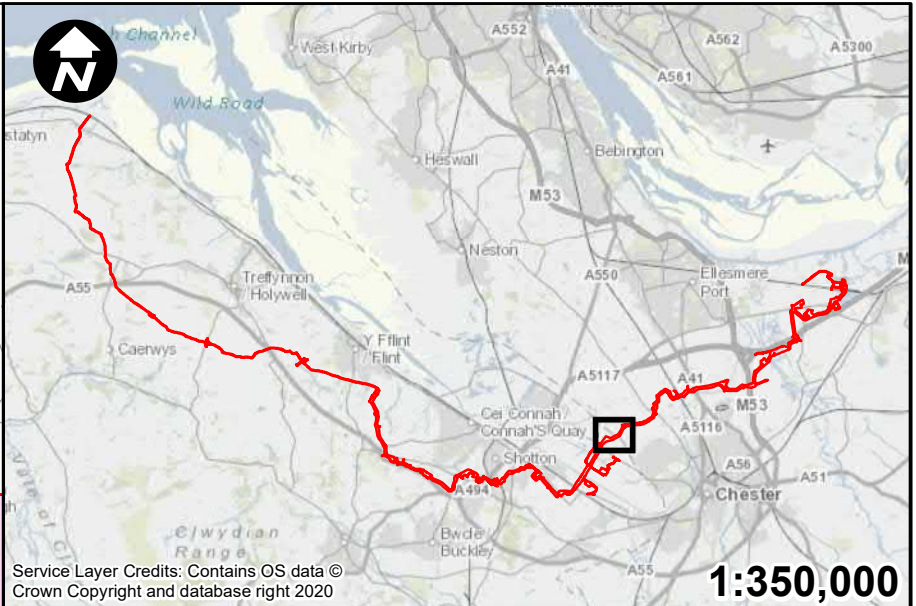
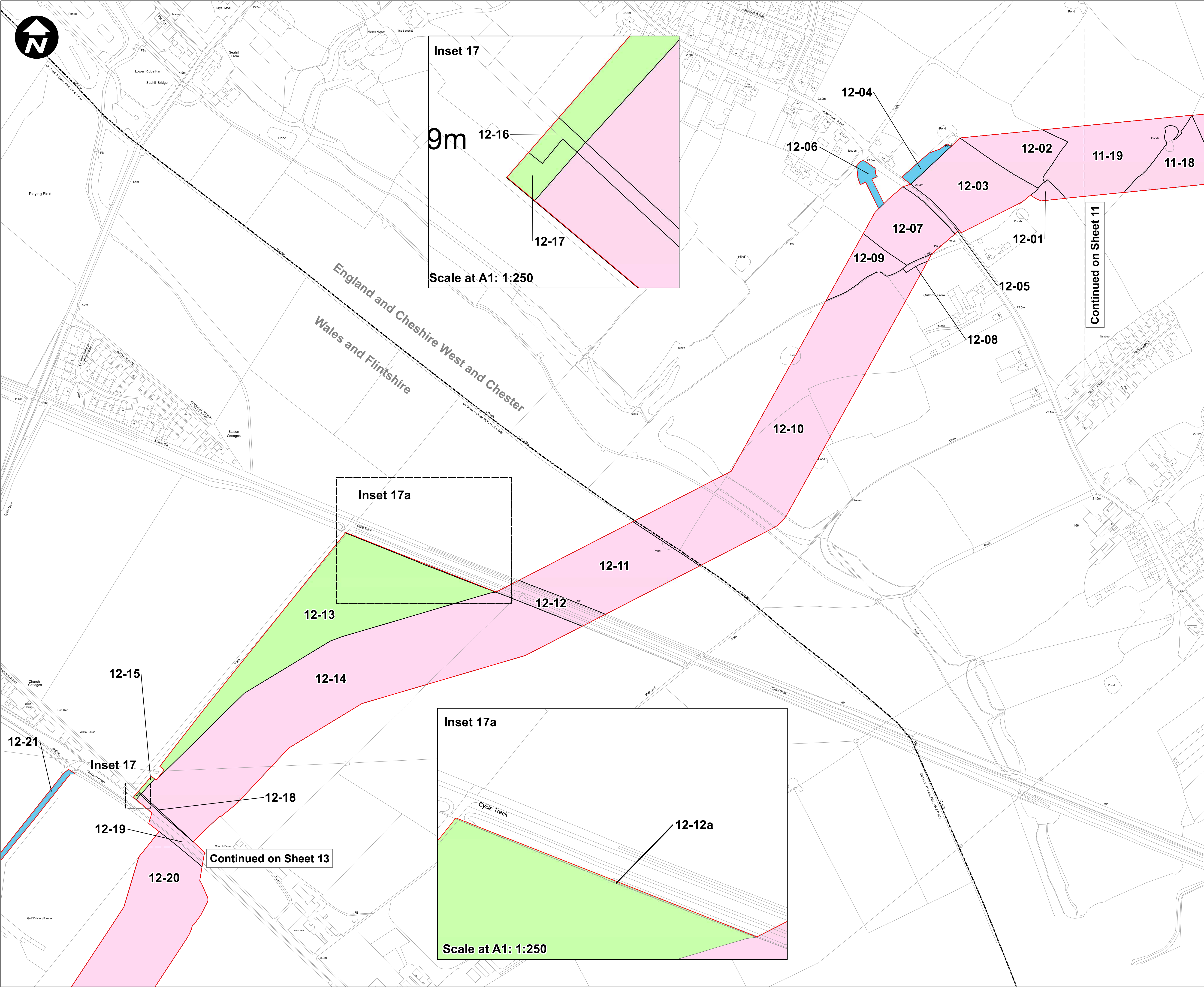
DEADLINE 2

DRAWN	CHECKED	APPROVED	AUTHORISED
RH	PT	VB	AV

SCALE @ A1 SIZE	DATE	REVISION
1:2,500	28/04/2023	D

DRAWING NUMBER

EN070007-D.2.2-LP-Sheet 11



- Key:**
- Order Limits
 - Permanent acquisition of subsurface
 - Permanent acquisition of rights
 - Temporary possession of land
 - English/Welsh Border

1. All dimensions are in metres unless stated otherwise.
2. These Land Plans should be read in conjunction with other plans and documents in the Development Consent Order application in particular the Book of Reference.
3. All easements, servitudes and private rights in land are proposed to be extinguished on land shown coloured pink on these land plans. All easements, servitudes and private rights in land are proposed to be extinguished, so far as their continued exercise would be inconsistent with the exercise of the rights or restrictions proposed to be acquired by the undertaker on land shown coloured blue on these land plans. All easements, servitudes and private rights are proposed to be suspended while the undertaker is in temporary possession of the land shown coloured green on these land plans.
4. The number labels relate to plot numbers. Please refer to the Book of Reference for more information about these plots, including the approximate area of each plot (in square metres). Plot numbers include a reference to the relevant sheet of the Land Plans. In this numbering convention, a plot number comprises the sheet number followed by the actual plot number, e.g. Plot 1-24, where '1' is the sheet number (sheet 1) and '24' is the plot number (24 on sheet 1).

D	RH	PT	VB	28/04/2023
C	NC	PT	VB	28/02/2023
B	NC	PT	VB	28/02/2023
A	NC	PT	VB	21/09/2022
REVISION	DRAWN	CHECKED	APPROVED	DATE



Mapping reproduced by permission of Ordnance Survey on behalf of HMSO

Contains OS data © Crown Copyright and database right 2023

HyNet North West

PROJECT TITLE

HyNet Carbon Dioxide Pipeline DCO

DRAWING TITLE

LAND PLAN REGULATION 5(2)(i) APPLICATION DOCUMENT REFERENCE D.2.2 SHEET 12

DRAWING STATUS

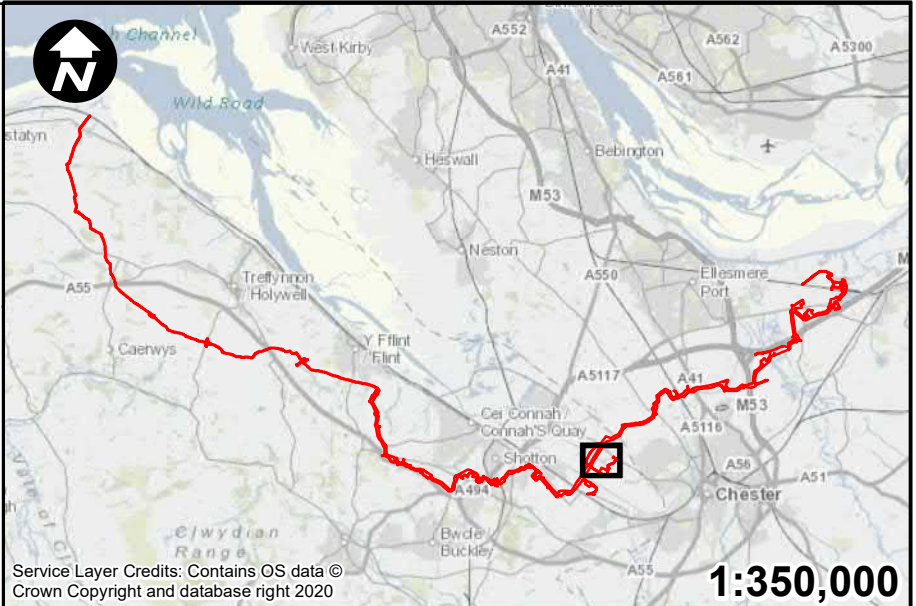
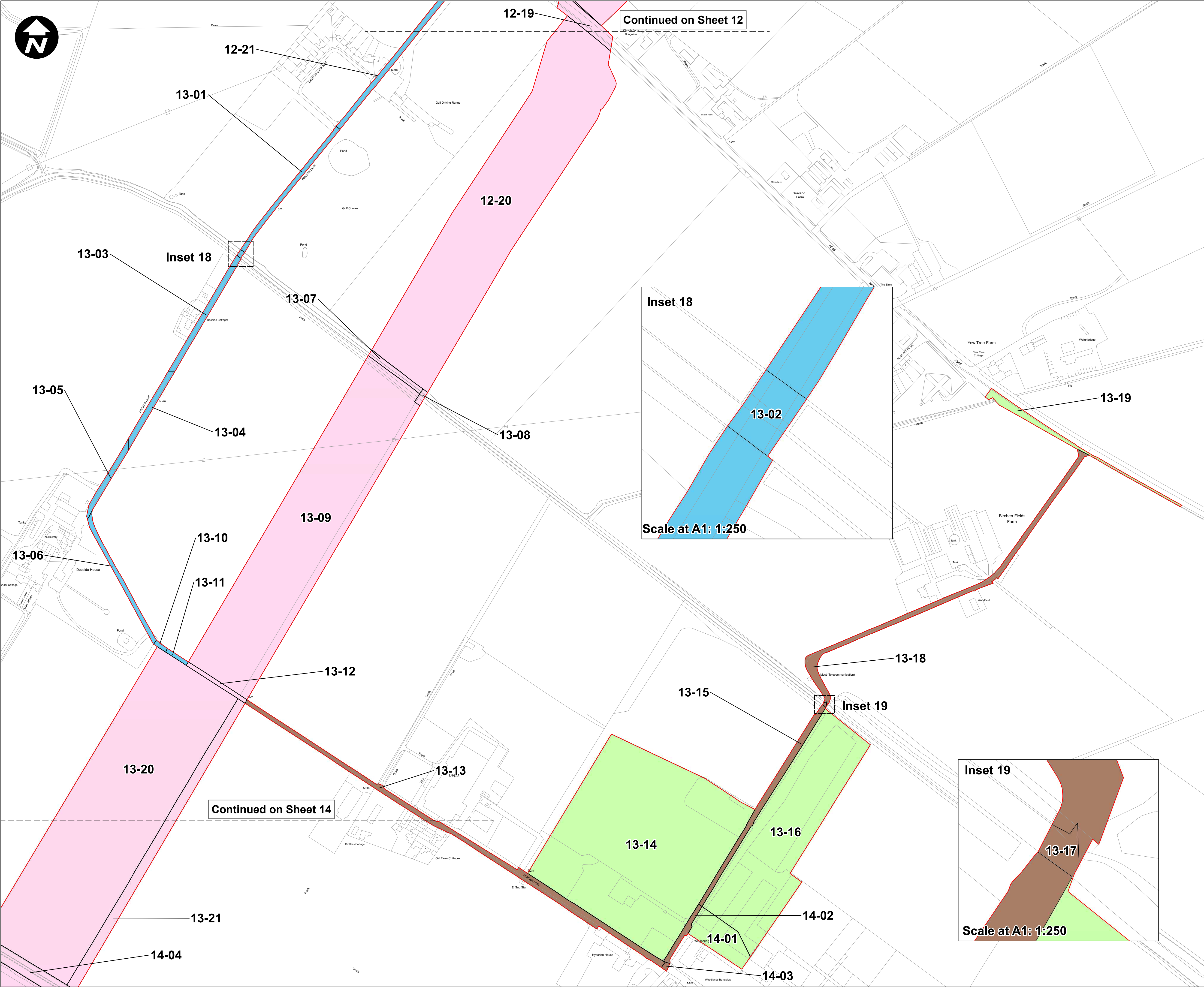
DEADLINE 2

DRAWN	CHECKED	APPROVED	AUTHORISED
RH	PT	VB	AV

SCALE @ A1 SIZE	DATE	REVISION
1:2,500	28/04/2023	D

DRAWING NUMBER

EN070007-D.2.2-LP-Sheet 12



- Key:**
- Order Limits
 - Permanent acquisition of land
 - Permanent acquisition of subsurface
 - Permanent acquisition of rights
 - Temporary possession of land
 - Temporary use of land to take access

- All dimensions are in metres unless stated otherwise.
- These Land Plans should be read in conjunction with other plans and documents in the Development Consent Order application in particular the Book of Reference.
- All easements, servitudes and private rights in land are proposed to be extinguished on land shown coloured pink on these land plans. All easements, servitudes and private rights in land are proposed to be extinguished, so far as their continued exercise would be inconsistent with the exercise of the rights or restrictions proposed to be acquired by the undertaker on land shown coloured blue on these land plans. All easements, servitudes and private rights are proposed to be suspended while the undertaker is in temporary possession of the land shown coloured green on these land plans.
- The number labels relate to plot numbers. Please refer to the Book of Reference for more information about these plots, including the approximate area of each plot (in square metres). Plot numbers include a reference to the relevant sheet of the Land Plans. In this numbering convention, a plot number comprises the sheet number followed by the actual plot number, e.g. Plot 1-24, where '1' is the sheet number (sheet 1) and '24' is the plot number (24 on sheet 1).

D	RH	PT	VB	28/04/2023
C	NC	PT	VB	13/01/2023
B	NC	PT	VB	13/01/2023
A	NC	PT	VB	21/09/2022
REVISION	DRAWN	CHECKED	APPROVED	DATE



Mapping reproduced by permission of Ordnance Survey on behalf of HMSO

Contains OS data © Crown Copyright and database right 2023



PROJECT TITLE
HyNet Carbon Dioxide Pipeline DCO

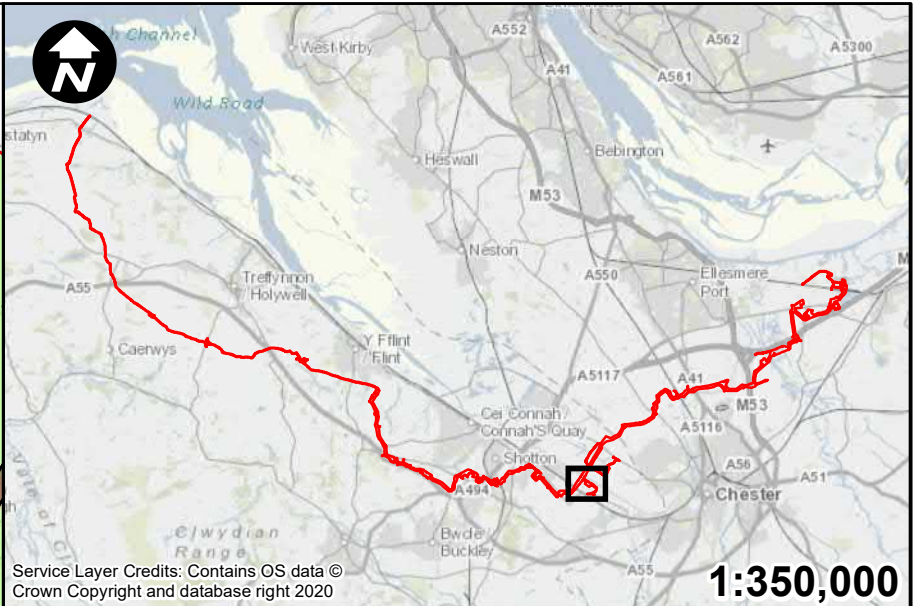
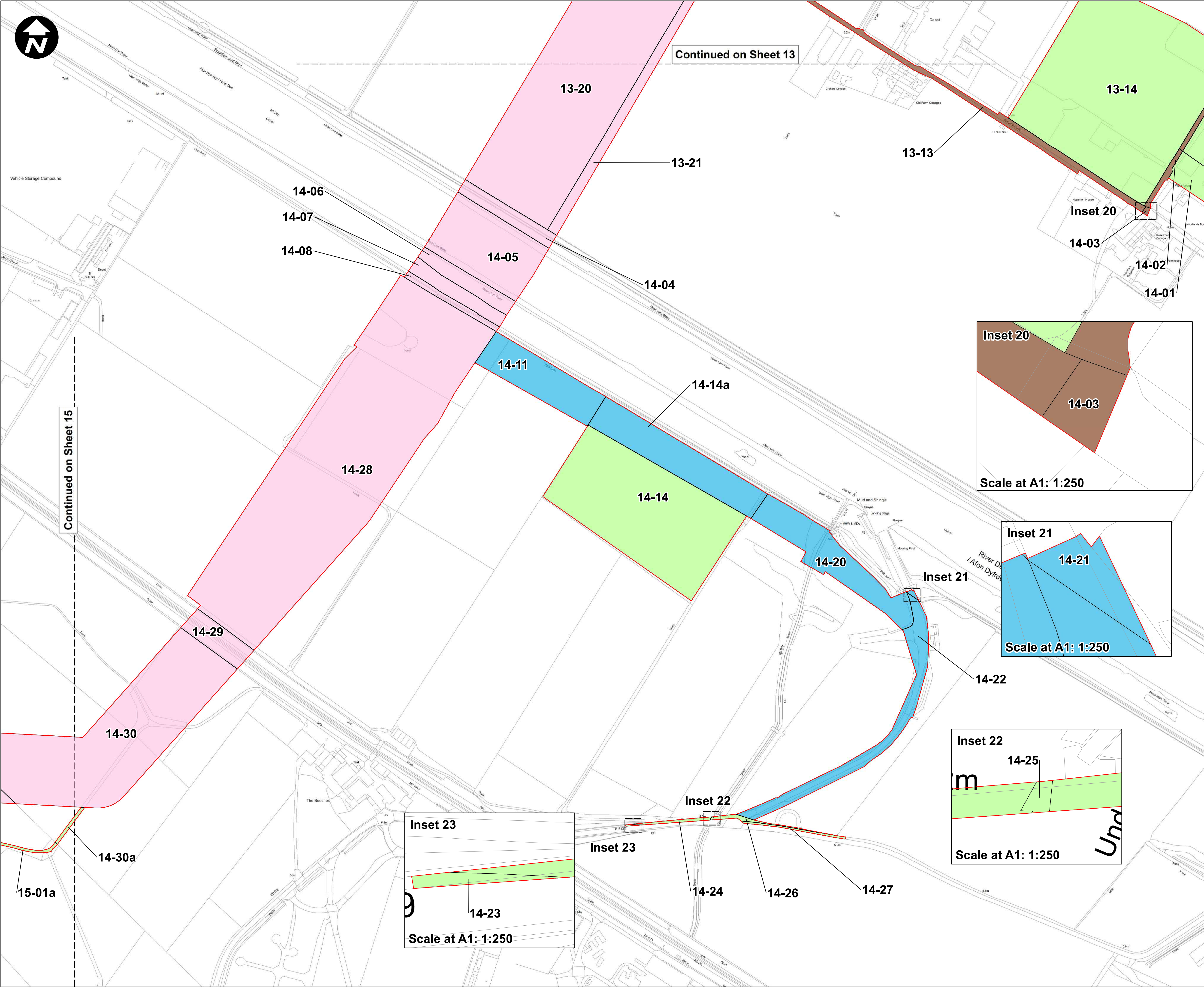
DRAWING TITLE
**LAND PLAN REGULATION 5(2)(i) APPLICATION DOCUMENT
REFERENCE D.2.2
SHEET 13 OF 38**

DRAWING STATUS
DEADLINE 2

DRAWN RH	CHECKED PT	APPROVED VB	AUTHORISED AV
-------------	---------------	----------------	------------------

SCALE @ A1 SIZE 1:2,500	DATE 28/04/2023	REVISION D
----------------------------	--------------------	---------------

DRAWING NUMBER
EN070007-D.2.2-LP-Sheet 13



- Key:**
- Order Limits
 - Permanent acquisition of subsurface
 - Permanent acquisition of rights
 - Temporary possession of land
 - Temporary use of land to take access

1. All dimensions are in metres unless stated otherwise.
2. These Land Plans should be read in conjunction with other plans and documents in the Development Consent Order application in particular the Book of Reference.
3. All easements, servitudes and private rights in land are proposed to be extinguished on land shown coloured pink on these land plans. All easements, servitudes and private rights in land are proposed to be extinguished, so far as their continued exercise would be inconsistent with the exercise of the rights or restrictions proposed to be acquired by the undertaker on land shown coloured blue on these land plans. All easements, servitudes and private rights are proposed to be suspended while the undertaker is in temporary possession of the land shown coloured green on these land plans.
4. The number labels relate to plot numbers. Please refer to the Book of Reference for more information about these plots, including the approximate area of each plot (in square metres). Plot numbers include a reference to the relevant sheet of the Land Plans. In this numbering convention, a plot number comprises the sheet number followed by the actual plot number, e.g. Plot 1-24, where '1' is the sheet number (sheet 1) and '24' is the plot number (24 on sheet 1).

D	RH	PT	VB	28/04/2023
C	NC	PT	VB	28/02/2023
B	NC	PT	VB	28/02/2023
A	NC	PT	VB	21/09/2022
REVISION	DRAWN	CHECKED	APPROVED	DATE



Mapping reproduced by permission of Ordnance Survey on behalf of HMSO

Contains OS data © Crown Copyright and database right 2023

HyNet North West

PROJECT TITLE

HyNet Carbon Dioxide Pipeline DCO

DRAWING TITLE

LAND PLAN REGULATION 5(2)(i) APPLICATION DOCUMENT REFERENCE D.2.2 SHEET 14

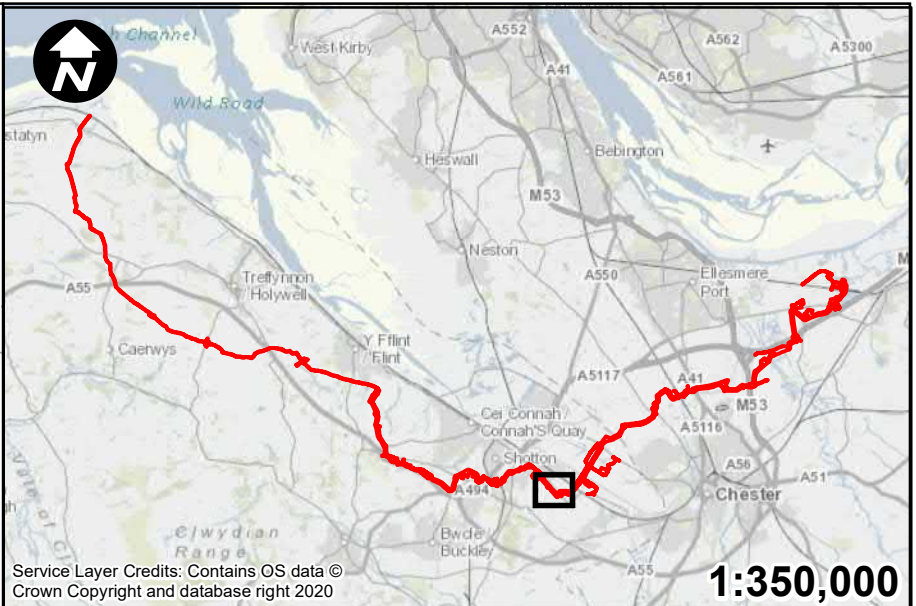
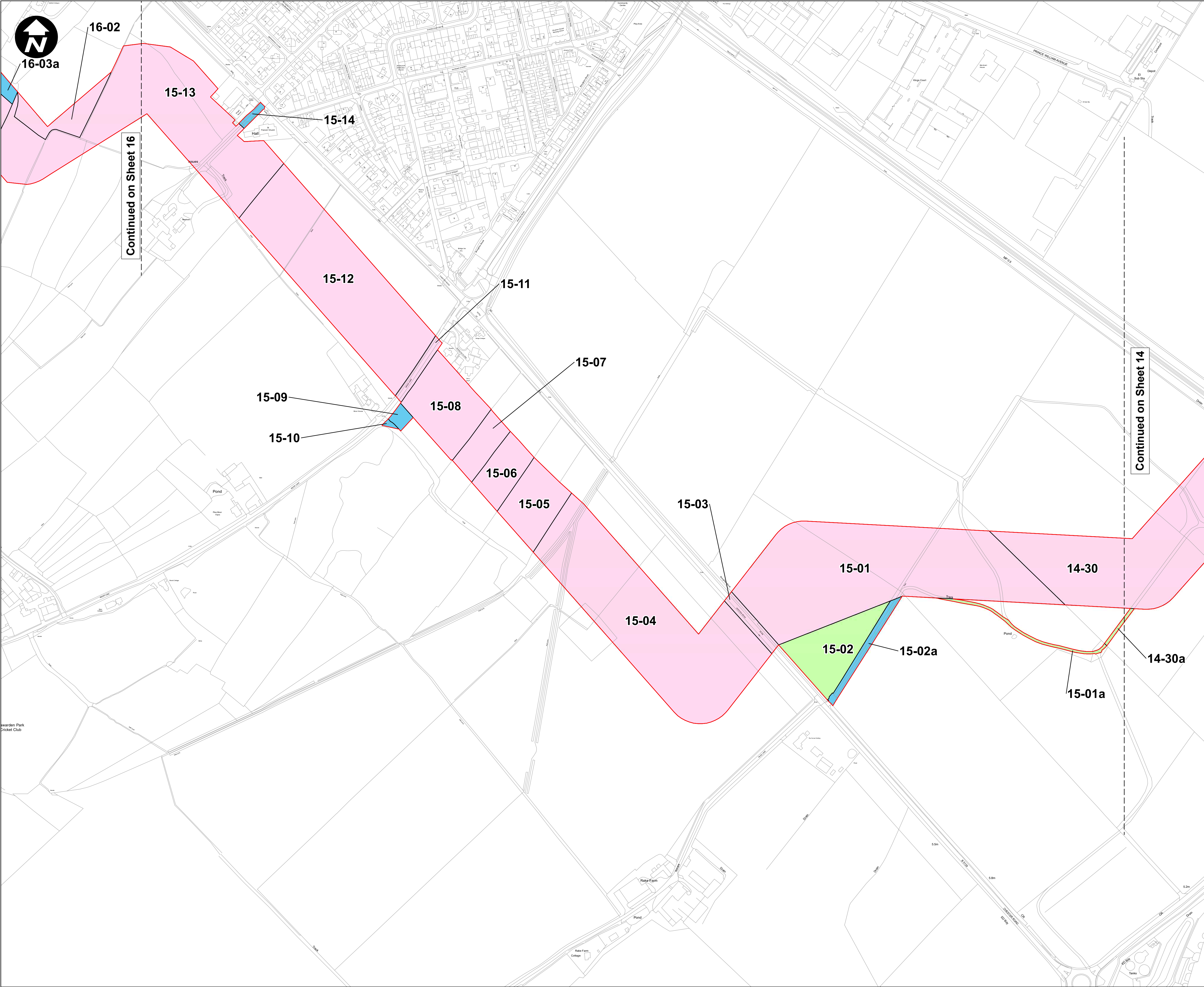
DRAWING STATUS

DEADLINE 2

DRAWN	CHECKED	APPROVED	AUTHORISED
RH	PT	VB	AV
SCALE @ A1 SIZE	DATE	REVISION	
1:2,500	28/04/2023	D	

DRAWING NUMBER

EN070007-D.2.2-LP-Sheet 14



- Key:**
- Order Limits
 - Permanent acquisition of subsurface
 - Permanent acquisition of rights
 - Temporary possession of land

- All dimensions are in metres unless stated otherwise.
- These Land Plans should be read in conjunction with other plans and documents in the Development Consent Order application in particular the Book of Reference.
- All easements, servitudes and private rights in land are proposed to be extinguished on land shown coloured pink on these land plans. All easements, servitudes and private rights in land are proposed to be extinguished, so far as their continued exercise would be inconsistent with the exercise of the rights or restrictions proposed to be acquired by the undertaker on land shown coloured blue on these land plans. All easements, servitudes and private rights are proposed to be suspended while the undertaker is in temporary possession of the land shown coloured green on these land plans.
- The number labels relate to plot numbers. Please refer to the Book of Reference for more information about these plots, including the approximate area of each plot (in square metres). Plot numbers include a reference to the relevant sheet of the Land Plans. In this numbering convention, a plot number comprises the sheet number followed by the actual plot number, e.g. Plot 1-24, where '1' is the sheet number (sheet 1) and '24' is the plot number (24 on sheet 1).

D	RH	PT	VB	28/04/2023
C	NC	PT	VB	28/02/2023
B	NC	PT	VB	28/02/2023
A	NC	PT	VB	21/09/2022

REVISION	DRAWN	CHECKED	APPROVED	DATE
----------	-------	---------	----------	------



Mapping reproduced by permission of Ordnance Survey on behalf of HMSO

Contains OS data © Crown Copyright and database right 2023



PROJECT TITLE

HyNet Carbon Dioxide Pipeline DCO

DRAWING TITLE

**LAND PLAN REGULATION 5(2)(i)
APPLICATION DOCUMENT
REFERENCE D.2.2
SHEET 15**

DRAWING STATUS

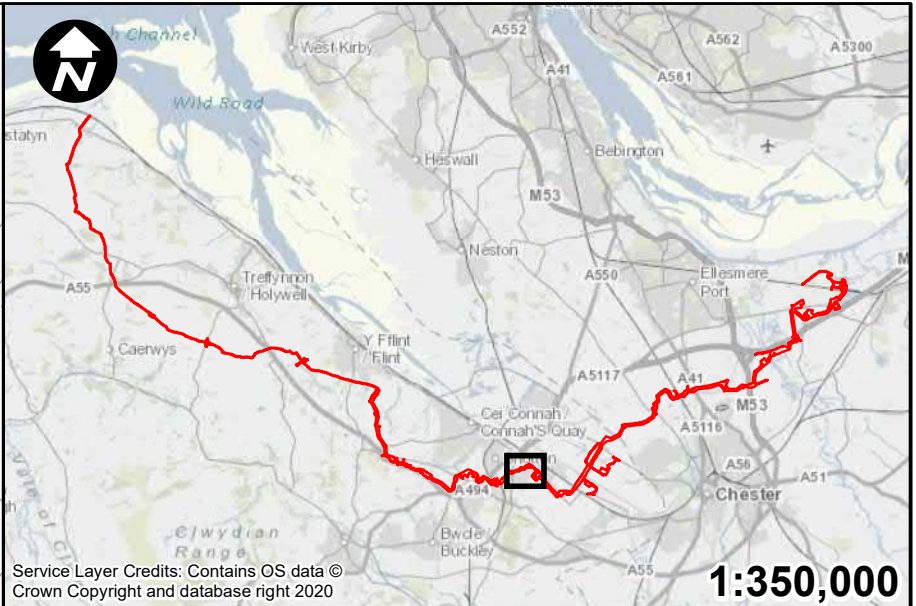
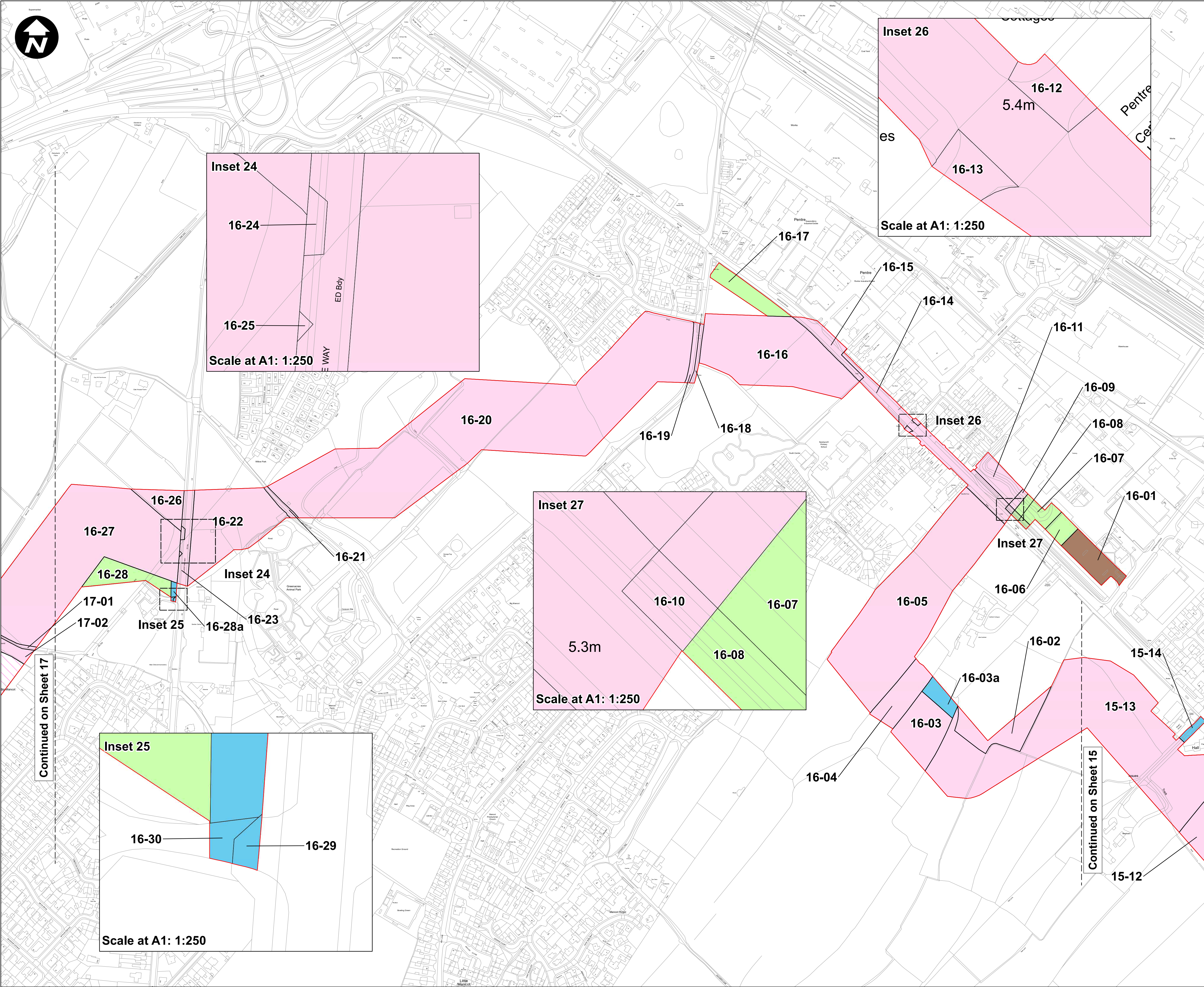
DEADLINE 2

DRAWN	CHECKED	APPROVED	AUTHORISED
RH	PT	VB	AV

SCALE @ A1 SIZE	DATE	REVISION
1:2,500	28/04/2023	D

DRAWING NUMBER

EN070007-D.2.2-LP-Sheet 15



Key:

- Order Limits
- Permanent acquisition of land
- Permanent acquisition of subsurface
- Permanent acquisition of rights
- Temporary possession of land
- Temporary use of land to take access

- All dimensions are in metres unless stated otherwise.
- These Land Plans should be read in conjunction with other plans and documents in the Development Consent Order application in particular the Book of Reference.
- All easements, servitudes and private rights in land are proposed to be extinguished on land shown coloured pink on these land plans. All easements, servitudes and private rights in land are proposed to be extinguished, so far as their continued exercise would be inconsistent with the exercise of the rights or restrictions proposed to be acquired by the undertaker on land shown coloured blue on these land plans. All easements, servitudes and private rights are proposed to be suspended while the undertaker is in temporary possession of the land shown coloured green on these land plans.
- The number labels relate to plot numbers. Please refer to the Book of Reference for more information about these plots, including the approximate area of each plot (in square metres). Plot numbers include a reference to the relevant sheet of the Land Plans. In this numbering convention, a plot number comprises the sheet number followed by the actual plot number, e.g. Plot 1-24, where '1' is the sheet number (sheet 1) and '24' is the plot number (24 on sheet 1).

D	RH	PT	VB	28/04/2023
C	NC	PT	VB	13/01/2023
B	NC	PT	VB	13/01/2023
A	NC	PT	VB	21/09/2022

REVISION DRAWN CHECKED APPROVED DATE

SCALE: 1:2,500

0 50 100 200 Metres

Mapping reproduced by permission of Ordnance Survey on behalf of HMSO

Contains OS data © Crown Copyright and database right 2023

HyNet North West

PROJECT TITLE
HyNet Carbon Dioxide Pipeline DCO

DRAWING TITLE
LAND PLAN REGULATION 5(2)(i) APPLICATION DOCUMENT REFERENCE D.2.2 SHEET 16

DRAWING STATUS
DEADLINE 2

DRAWN RH	CHECKED PT	APPROVED VB	AUTHORISED AV
-------------	---------------	----------------	------------------

SCALE @ A1 SIZE 1:2,500	DATE 28/4/2023	REVISION D
----------------------------	-------------------	---------------

DRAWING NUMBER
EN070007-D.2.2-LP-Sheet 16



- Key:**
- Order Limits
 - Permanent acquisition of land
 - Permanent acquisition of subsurface
 - Permanent acquisition of rights
 - Temporary possession of land
 - Temporary use of land to take access

- All dimensions are in metres unless stated otherwise.
- These Land Plans should be read in conjunction with other plans and documents in the Development Consent Order application in particular the Book of Reference.
- All easements, servitudes and private rights in land are proposed to be extinguished on land shown coloured pink on these land plans. All easements, servitudes and private rights in land are proposed to be extinguished, so far as their continued exercise would be inconsistent with the exercise of the rights or restrictions proposed to be acquired by the undertaker on land shown coloured blue on these land plans. All easements, servitudes and private rights are proposed to be suspended while the undertaker is in temporary possession of the land shown coloured green on these land plans.
- The number labels relate to plot numbers. Please refer to the Book of Reference for more information about these plots, including the approximate area of each plot (in square metres). Plot numbers include a reference to the relevant sheet of the Land Plans. In this numbering convention, a plot number comprises the sheet number followed by the actual plot number, e.g. Plot 1-24, where '1' is the sheet number (sheet 1) and '24' is the plot number (24 on sheet 1).

D	RH	PT	VB	28/04/2023
C	NC	PT	VB	13/01/2023
B	NC	PT	VB	13/01/2023
A	NC	PT	VB	21/09/2022

REVISION	DRAWN	CHECKED	APPROVED	DATE
SCALE: 1:2,500				

0 50 100 200 Metres

Mapping reproduced by permission of Ordnance Survey on behalf of HMSO

Contains OS data © Crown Copyright and database right 2023

HyNet North West

PROJECT TITLE
HyNet Carbon Dioxide Pipeline DCO

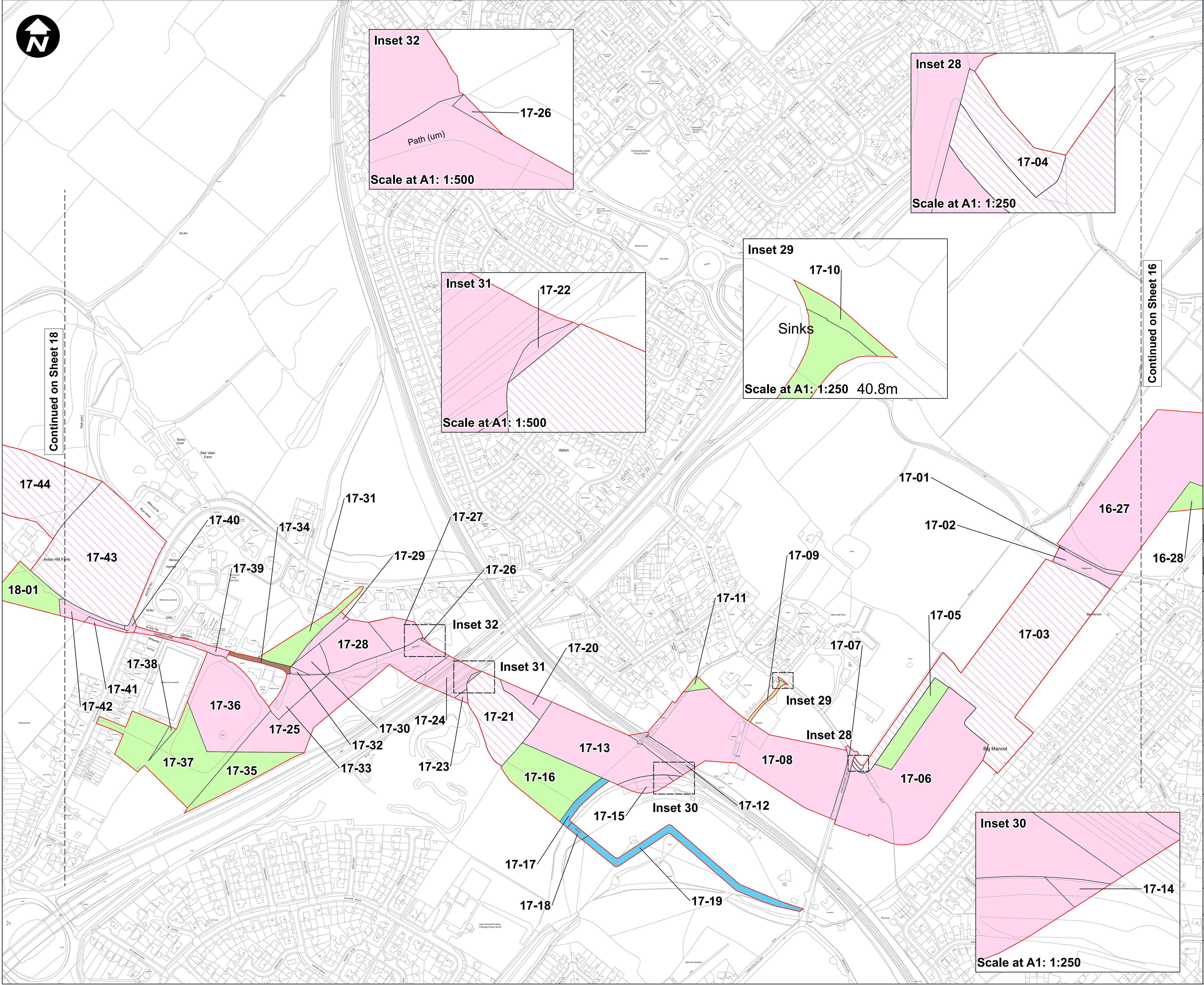
DRAWING TITLE
**LAND PLAN REGULATION 5(2)(i) APPLICATION DOCUMENT
REFERENCE D.2.2
SHEET 17 OF 37**

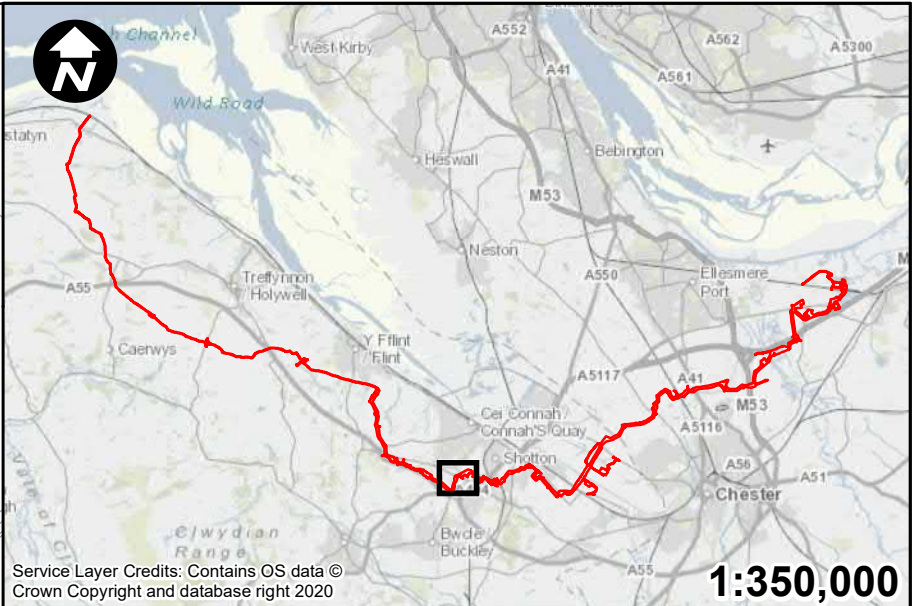
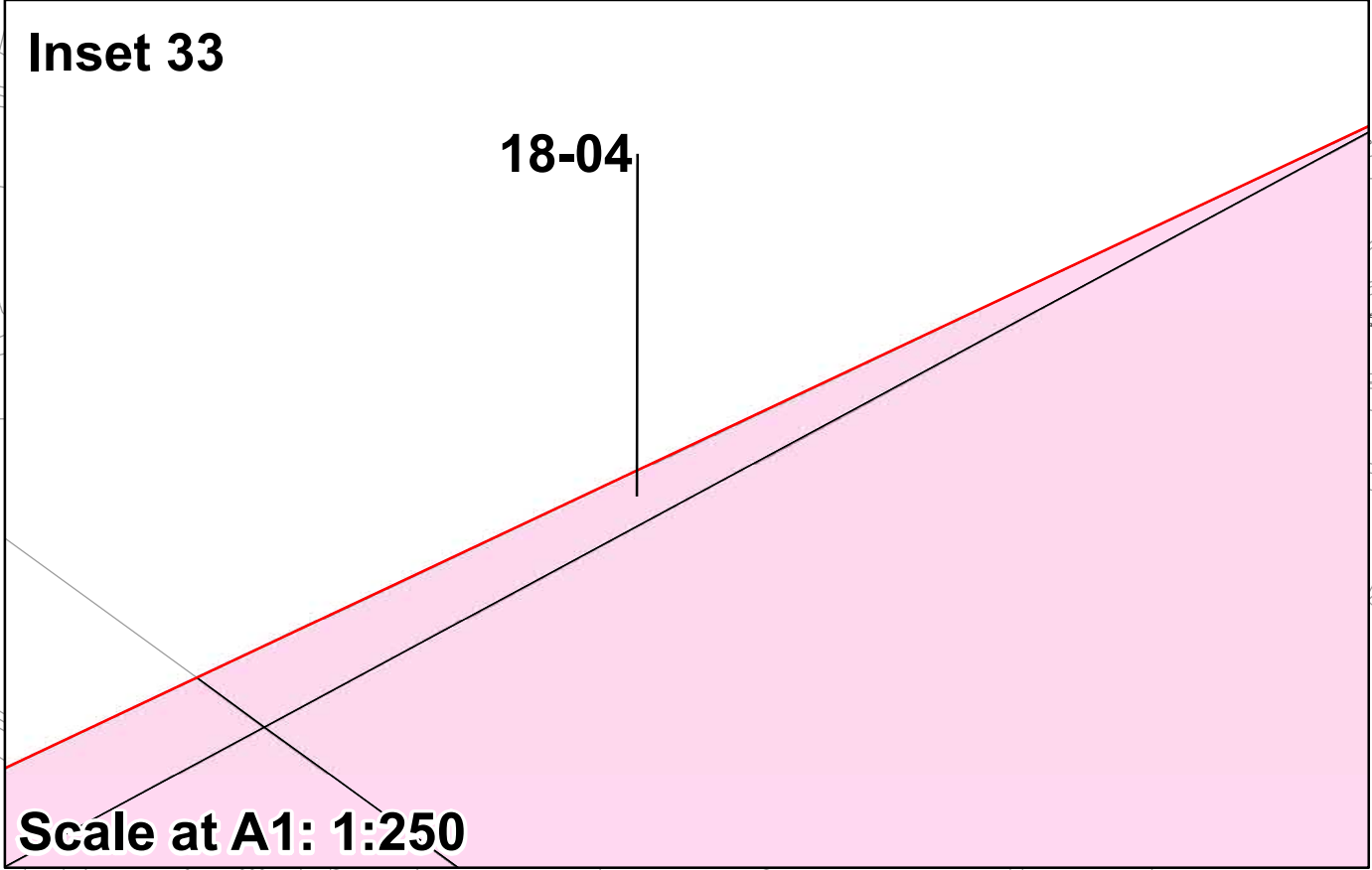
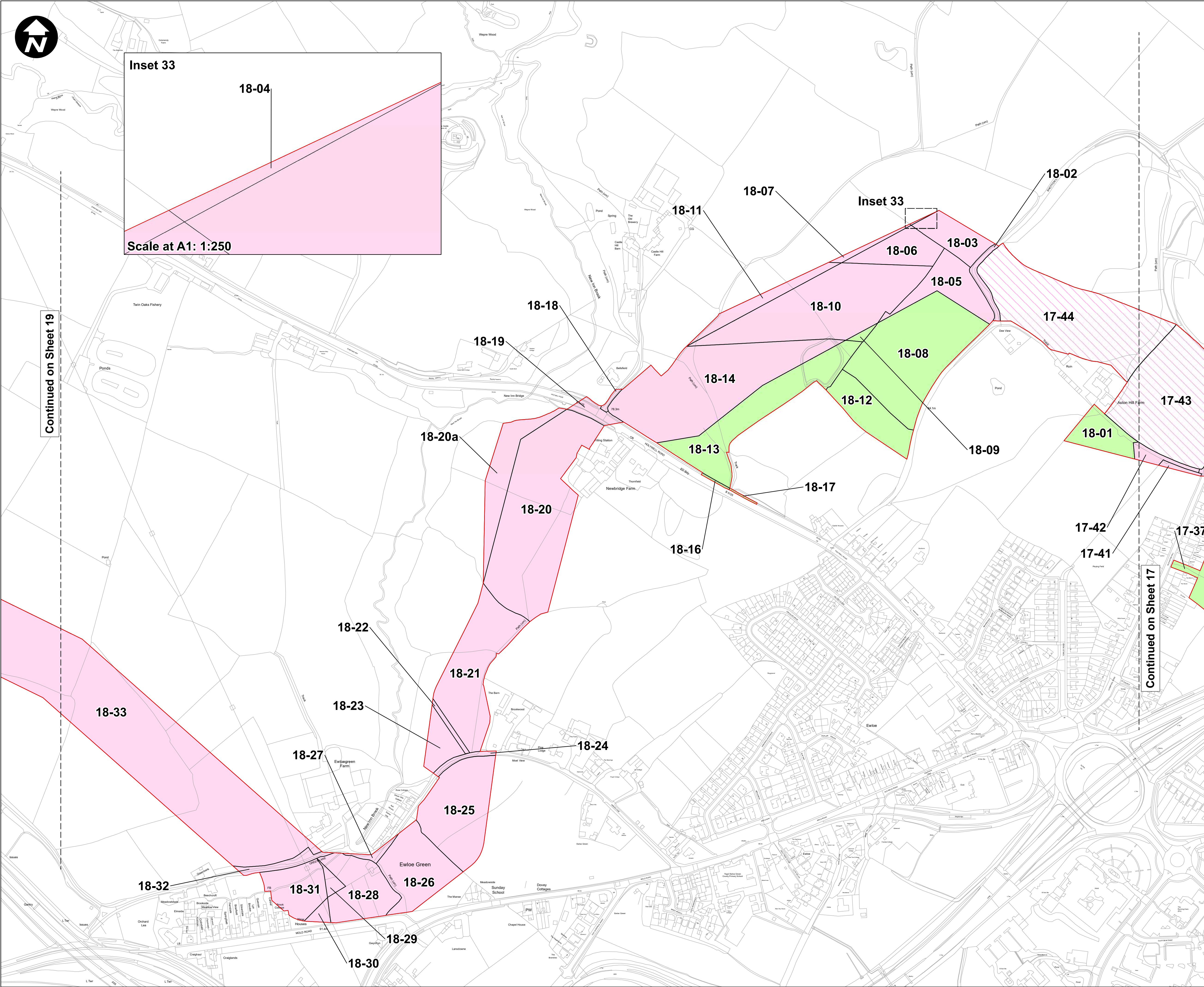
DRAWING STATUS
DEADLINE 2

DRAWN	CHECKED	APPROVED	AUTHORISED
RH	PT	VB	AV

SCALE @ A1 SIZE	DATE	REVISION
1:2,500	28/04/2023	D

DRAWING NUMBER
EN070007-D.2.2-LP-Sheet 17





Key:

- Order Limits
- Permanent acquisition of land
- Permanent acquisition of subsurface
- Temporary possession of land

1. All dimensions are in metres unless stated otherwise.
2. These Land Plans should be read in conjunction with other plans and documents in the Development Consent Order application in particular the Book of Reference.
3. All easements, servitudes and private rights in land are proposed to be extinguished on land shown coloured pink on these land plans. All easements, servitudes and private rights in land are proposed to be extinguished, so far as their continued exercise would be inconsistent with the exercise of the rights or restrictions proposed to be acquired by the undertaker on land shown coloured blue on these land plans. All easements, servitudes and private rights are proposed to be suspended while the undertaker is in temporary possession of the land shown coloured green on these land plans.
4. The number labels relate to plot numbers. Please refer to the Book of Reference for more information about these plots, including the approximate area of each plot (in square metres). Plot numbers include a reference to the relevant sheet of the Land Plans. In this numbering convention, a plot number comprises the sheet number followed by the actual plot number, e.g. Plot 1-24, where '1' is the sheet number (sheet 1) and '24' is the plot number (24 on sheet 1).

D	RH	PT	VB	28/04/2023
C	NC	PT	VB	13/01/2023
B	NC	PT	VB	13/01/2023
A	NC	PT	VB	21/09/2022
REVISION	DRAWN	CHECKED	APPROVED	DATE

SCALE: 1:2,500

0 50 100 200 Metres

Mapping reproduced by permission of Ordnance Survey on behalf of HMSO

Contains OS data © Crown Copyright and database right 2023

HyNet North West

PROJECT TITLE

HyNet Carbon Dioxide Pipeline DCO

DRAWING TITLE

LAND PLAN REGULATION 5(2)(i) APPLICATION DOCUMENT

REFERENCE D.2.2 SHEET 18 OF 37

DRAWING STATUS

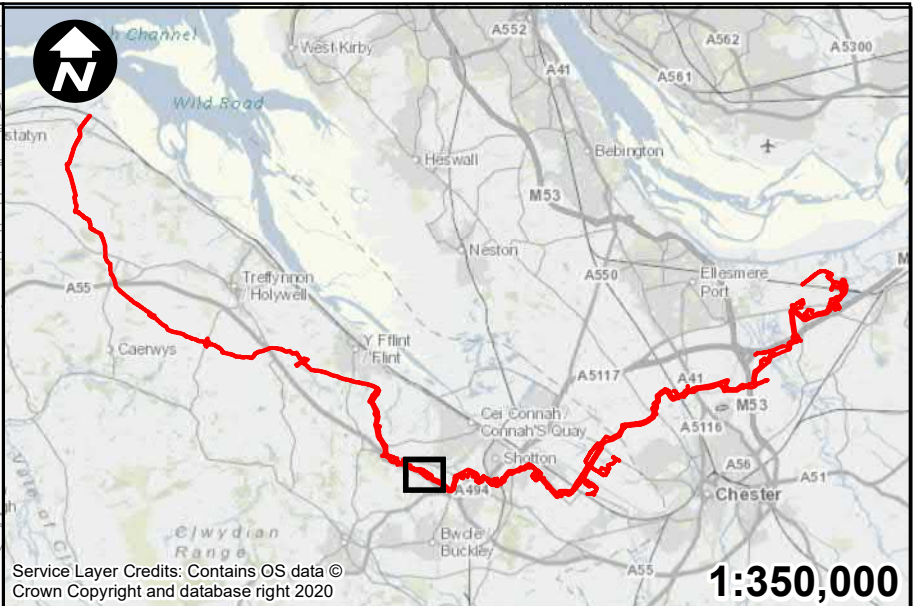
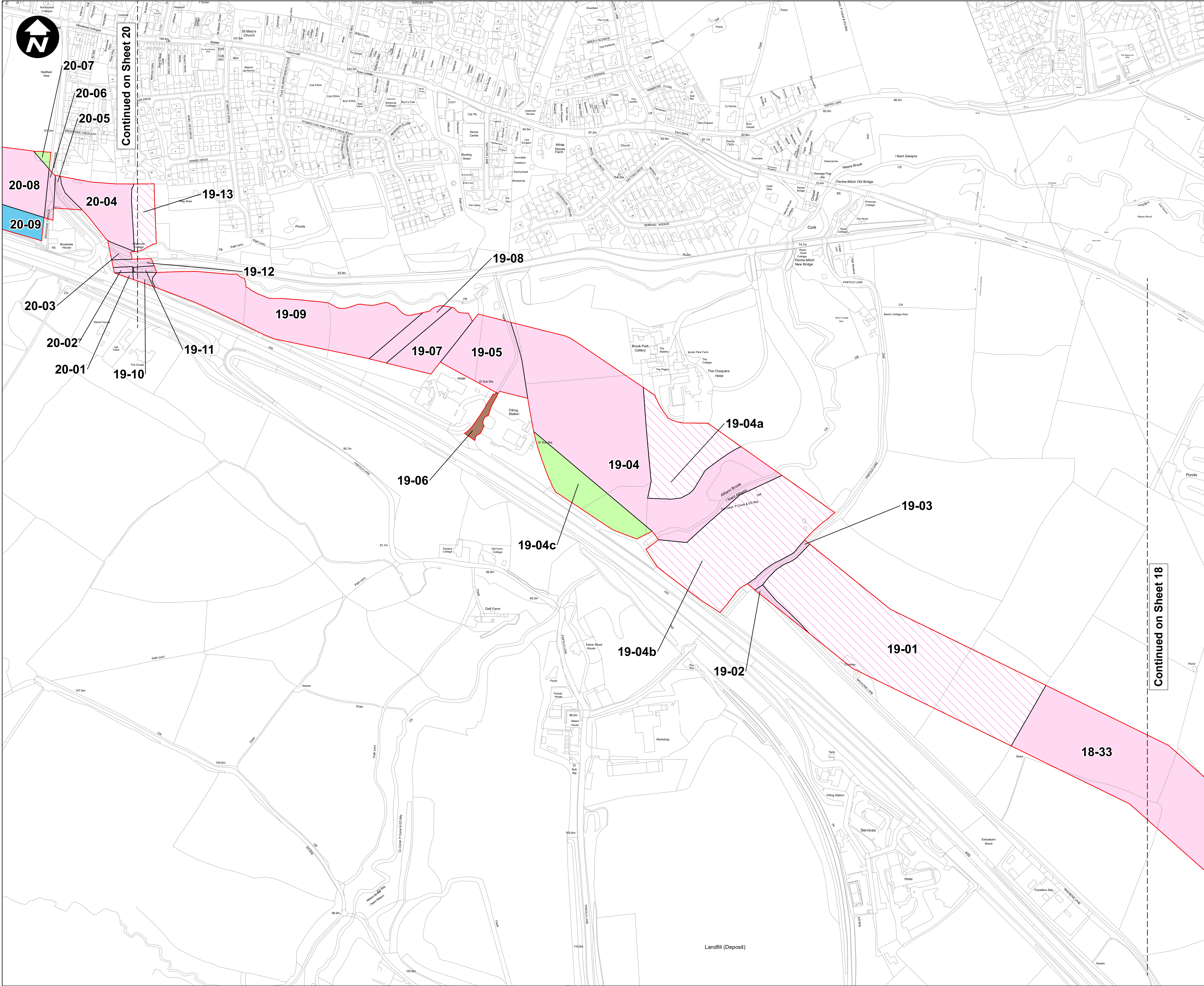
DEADLINE 2

DRAWN	CHECKED	APPROVED	AUTHORISED
RH	PT	VB	AV

SCALE @ A1 SIZE	DATE	REVISION
1:2,500	28/04/2023	D

DRAWING NUMBER

EN070007-D.2.2-LP-Sheet 18



- Key:**
- Order Limits
 - Permanent acquisition of land
 - Permanent acquisition of subsurface
 - Permanent acquisition of rights
 - Temporary possession of land
 - Temporary use of land to take access

- All dimensions are in metres unless stated otherwise.
- These Land Plans should be read in conjunction with other plans and documents in the Development Consent Order application in particular the Book of Reference.
- All easements, servitudes and private rights in land are proposed to be extinguished on land shown coloured pink on these land plans. All easements, servitudes and private rights in land are proposed to be extinguished, so far as their continued exercise would be inconsistent with the exercise of the rights or restrictions proposed to be acquired by the undertaker on land shown coloured blue on these land plans. All easements, servitudes and private rights are proposed to be suspended while the undertaker is in temporary possession of the land shown coloured green on these land plans.
- The number labels relate to plot numbers. Please refer to the Book of Reference for more information about these plots, including the approximate area of each plot (in square metres). Plot numbers include a reference to the relevant sheet of the Land Plans. In this numbering convention, a plot number comprises the sheet number followed by the actual plot number, e.g. Plot 1-24, where '1' is the sheet number (sheet 1) and '24' is the plot number (24 on sheet 1).

D	RH	PT	VB	28/04/2023
C	NC	PT	VB	28/02/2023
B	NC	PT	VB	28/02/2023
A	NC	PT	VB	21/09/2022
REVISION	DRAWN	CHECKED	APPROVED	DATE



Mapping reproduced by permission of Ordnance Survey on behalf of HMSO

Contains OS data © Crown Copyright and database right 2023

HyNet North West

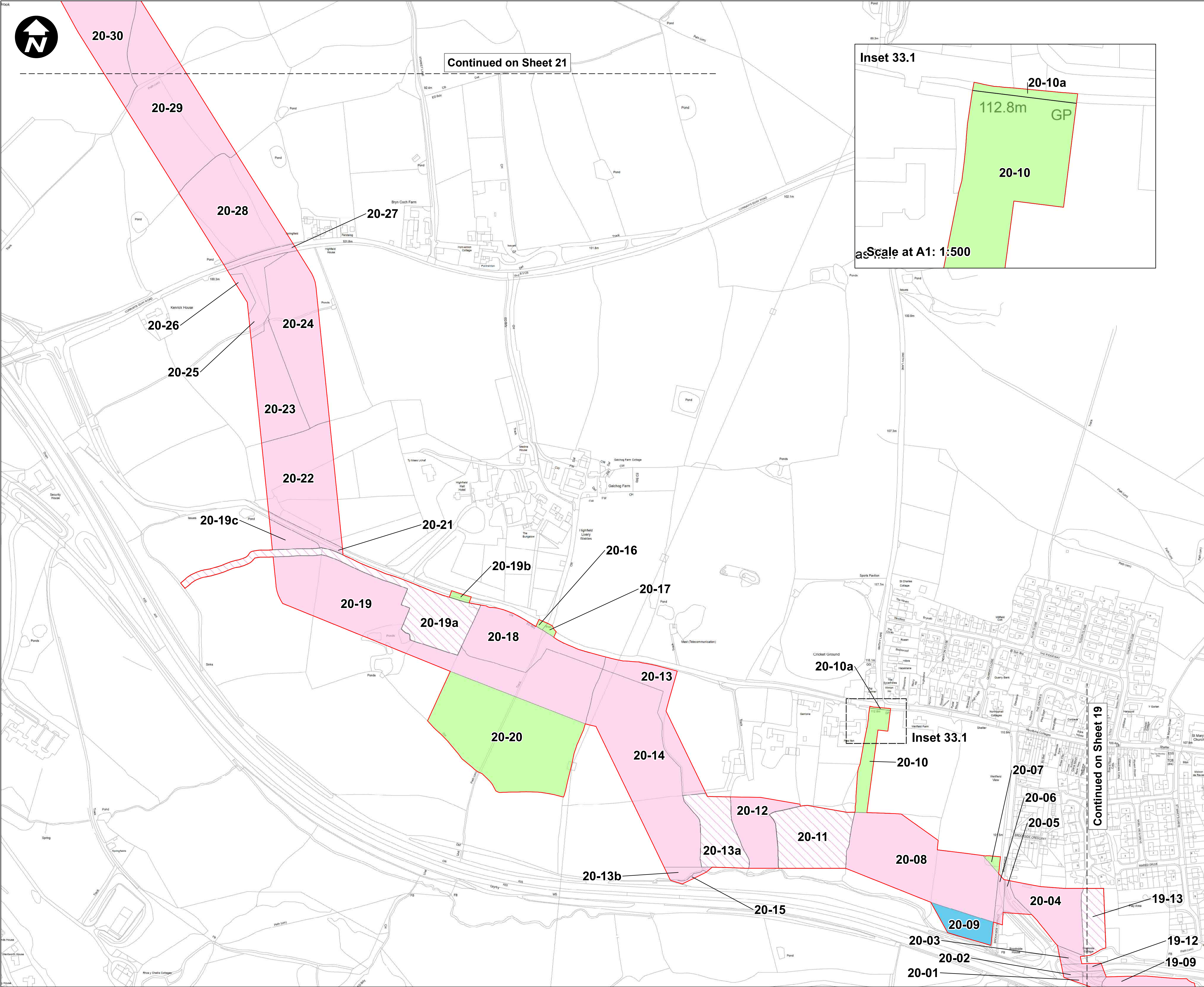
PROJECT TITLE

HyNet Carbon Dioxide Pipeline DCO

DRAWING TITLE

LAND PLAN REGULATION 5(2)(i) APPLICATION DOCUMENT REFERENCE D.2.2 SHEET 19

DRAWING STATUS			
DEADLINE 2			
DRAWN	CHECKED	APPROVED	AUTHORISED
RH	PT	VB	AV
SCALE @ A1 SIZE		DATE	REVISION
1:2,500		28/04/2023	D
DRAWING NUMBER			
EN070007-D.2.2-LP-Sheet 19			



- Key:**
- Order Limits
 - Permanent acquisition of land
 - Permanent acquisition of subsurface
 - Permanent acquisition of rights
 - Temporary possession of land

- All dimensions are in metres unless stated otherwise.
- These Land Plans should be read in conjunction with other plans and documents in the Development Consent Order application in particular the Book of Reference.
- All easements, servitudes and private rights in land are proposed to be extinguished on land shown coloured pink on these land plans. All easements, servitudes and private rights in land are proposed to be extinguished, so far as their continued exercise would be inconsistent with the exercise of the rights or restrictions proposed to be acquired by the undertaker on land shown coloured blue on these land plans. All easements, servitudes and private rights are proposed to be suspended while the undertaker is in temporary possession of the land shown coloured green on these land plans.
- The number labels relate to plot numbers. Please refer to the Book of Reference for more information about these plots, including the approximate area of each plot (in square metres). Plot numbers include a reference to the relevant sheet of the Land Plans. In this numbering convention, a plot number comprises the sheet number followed by the actual plot number, e.g. Plot 1-24, where '1' is the sheet number (sheet 1) and '24' is the plot number (24 on sheet 1).

D	RH	PT	VB	28/04/2023
C	NC	PT	VB	28/02/2023
B	NC	PT	VB	28/02/2023
A	NC	PT	VB	21/09/2022
REVISION	DRAWN	CHECKED	APPROVED	DATE

SCALE: 1:2,500

0 50 100 200 Metres

Mapping reproduced by permission of Ordnance Survey on behalf of HMSO

Contains OS data © Crown Copyright and database right 2023

HyNet North West

PROJECT TITLE

HyNet Carbon Dioxide Pipeline DCO

DRAWING TITLE

LAND PLAN REGULATION 5(2)(i) APPLICATION DOCUMENT

REFERENCE D.2.2 SHEET 20

DRAWING STATUS

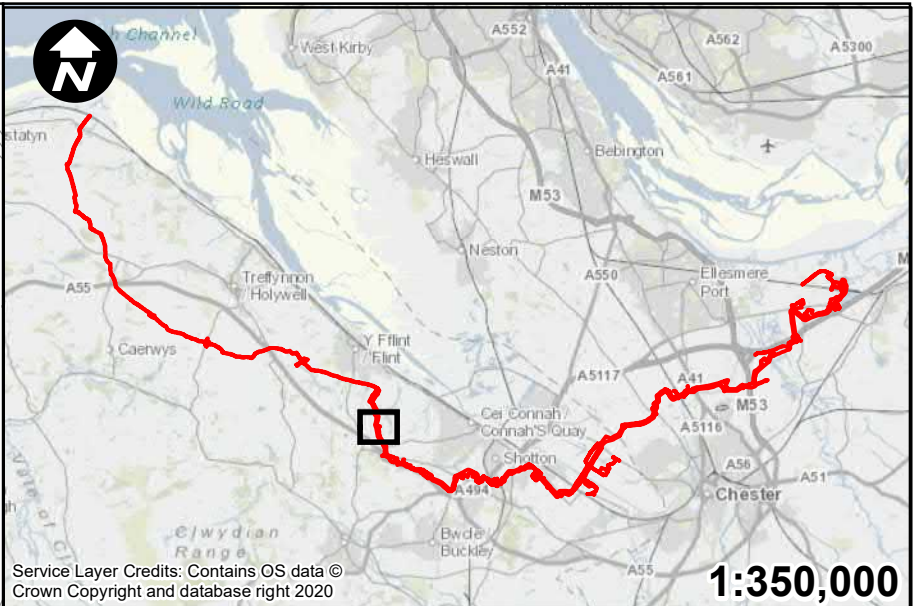
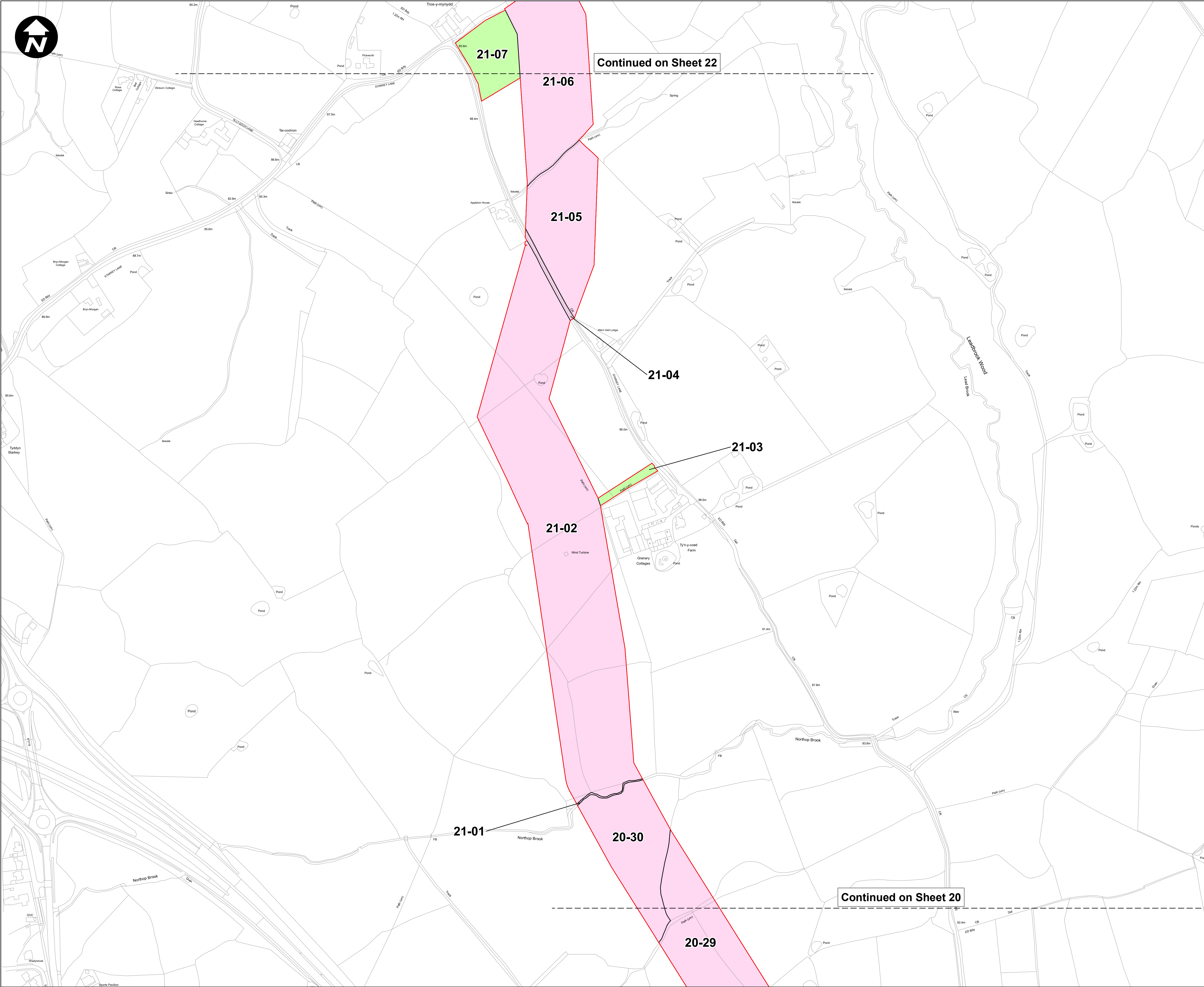
DEADLINE 2

DRAWN	CHECKED	APPROVED	AUTHORISED
RH	PT	VB	AV

SCALE @ A1 SIZE	DATE	REVISION
1:2,500	28/04/2023	D

DRAWING NUMBER

EN070007-D.2.2-LP-Sheet 20



Key:

- Order Limits
- Permanent acquisition of subsurface
- Temporary possession of land

- All dimensions are in metres unless stated otherwise.
- These Land Plans should be read in conjunction with other plans and documents in the Development Consent Order application in particular the Book of Reference.
- All easements, servitudes and private rights in land are proposed to be extinguished on land shown coloured pink on these land plans. All easements, servitudes and private rights in land are proposed to be extinguished, so far as their continued exercise would be inconsistent with the exercise of the rights or restrictions proposed to be acquired by the undertaker on land shown coloured blue on these land plans. All easements, servitudes and private rights are proposed to be suspended while the undertaker is in temporary possession of the land shown coloured green on these land plans.
- The number labels relate to plot numbers. Please refer to the Book of Reference for more information about these plots, including the approximate area of each plot (in square metres). Plot numbers include a reference to the relevant sheet of the Land Plans. In this numbering convention, a plot number comprises the sheet number followed by the actual plot number, e.g. Plot 1-24, where '1' is the sheet number (sheet 1) and '24' is the plot number (24 on sheet 1).

D	RH	PT	VB	28/04/2023
C	NC	PT	VB	28/02/2023
B	NC	PT	VB	28/02/2023
A	NC	PT	VB	21/09/2022
REVISION	DRAWN	CHECKED	APPROVED	DATE

SCALE: 1:2,500

0 50 100 200 Metres

Mapping reproduced by permission of Ordnance Survey on behalf of HMSO

Contains OS data © Crown Copyright and database right 2023

PROJECT TITLE

HyNet Carbon Dioxide Pipeline DCO

DRAWING TITLE

**LAND PLAN REGULATION 5(2)(i)
APPLICATION DOCUMENT
REFERENCE D.2.2
SHEET 21**

DRAWING STATUS

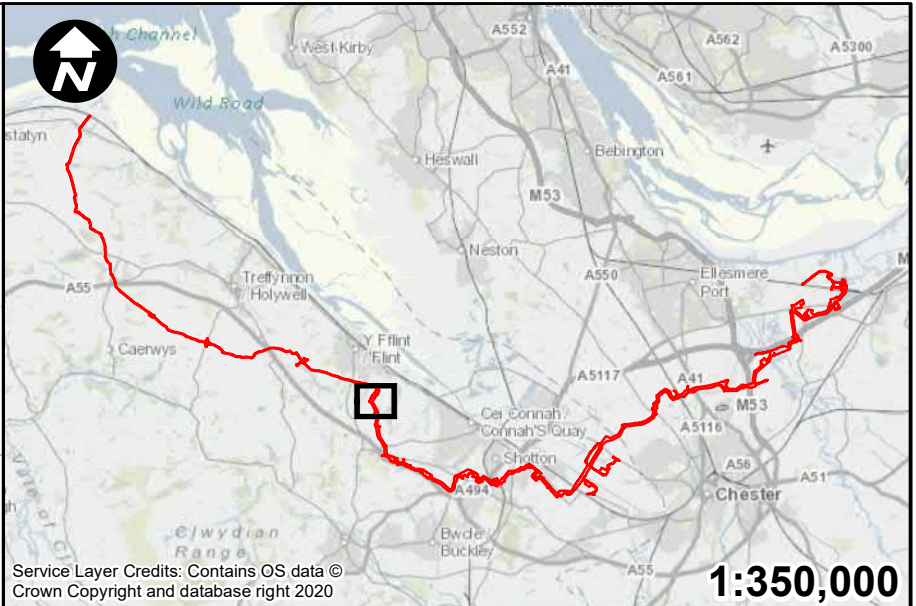
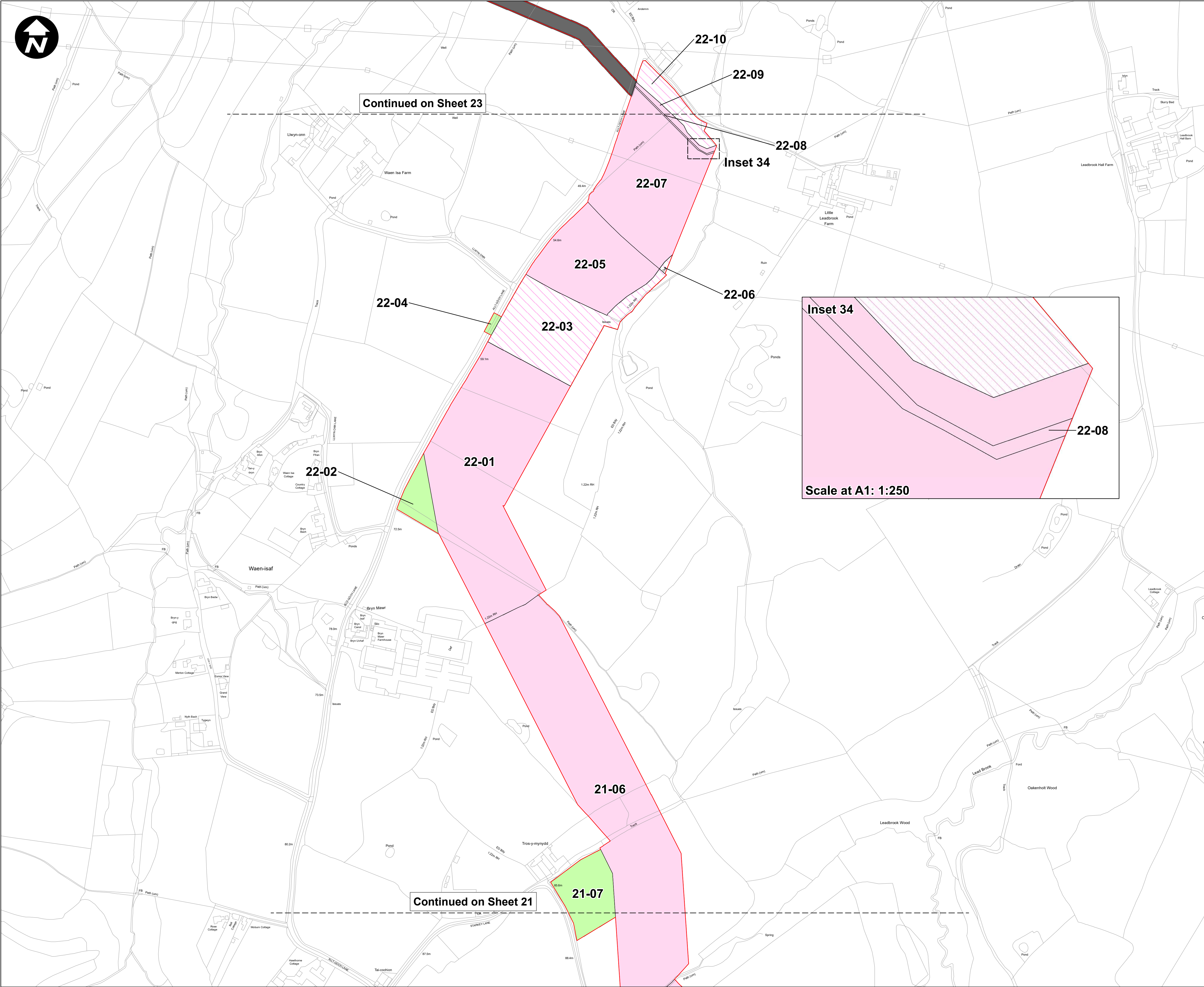
DEADLINE 2

DRAWN	CHECKED	APPROVED	AUTHORISED
RH	PT	VB	AV

SCALE @ A1 SIZE	DATE	REVISION
1:2,500	28/04/2023	D

DRAWING NUMBER

EN070007-D.2.2-LP-Sheet 21



- Key:**
- Order Limits
 - Permanent acquisition of land
 - Permanent acquisition of subsurface
 - Temporary possession of land
 - Existing Pipeline - no compulsory acquisition sought

1. All dimensions are in metres unless stated otherwise.
2. These Land Plans should be read in conjunction with other plans and documents in the Development Consent Order application in particular the Book of Reference.
3. All easements, servitudes and private rights in land are proposed to be extinguished on land shown coloured pink on these land plans. All easements, servitudes and private rights in land are proposed to be extinguished, so far as their continued exercise would be inconsistent with the exercise of the rights or restrictions proposed to be acquired by the undertaker on land shown coloured blue on these land plans. All easements, servitudes and private rights are proposed to be suspended while the undertaker is in temporary possession of the land shown coloured green on these land plans.
4. The number labels relate to plot numbers. Please refer to the Book of Reference for more information about these plots, including the approximate area of each plot (in square metres). Plot numbers include a reference to the relevant sheet of the Land Plans. In this numbering convention, a plot number comprises the sheet number followed by the actual plot number, e.g. Plot 1-24, where '1' is the sheet number (sheet 1) and '24' is the plot number (24 on sheet 1).

D	RH	PT	VB	28/04/2023
C	NC	PT	VB	13/01/2023
B	NC	PT	VB	13/01/2023
A	NC	PT	VB	21/09/2022
REVISION	DRAWN	CHECKED	APPROVED	DATE



Mapping reproduced by permission of Ordnance Survey on behalf of HMSO

Contains OS data © Crown Copyright and database right 2023



PROJECT TITLE

HyNet Carbon Dioxide Pipeline DCO

DRAWING TITLE

LAND PLAN REGULATION 5(2)(i) APPLICATION DOCUMENT

REFERENCE D.2.2 SHEET 22 OF 37

DRAWING STATUS

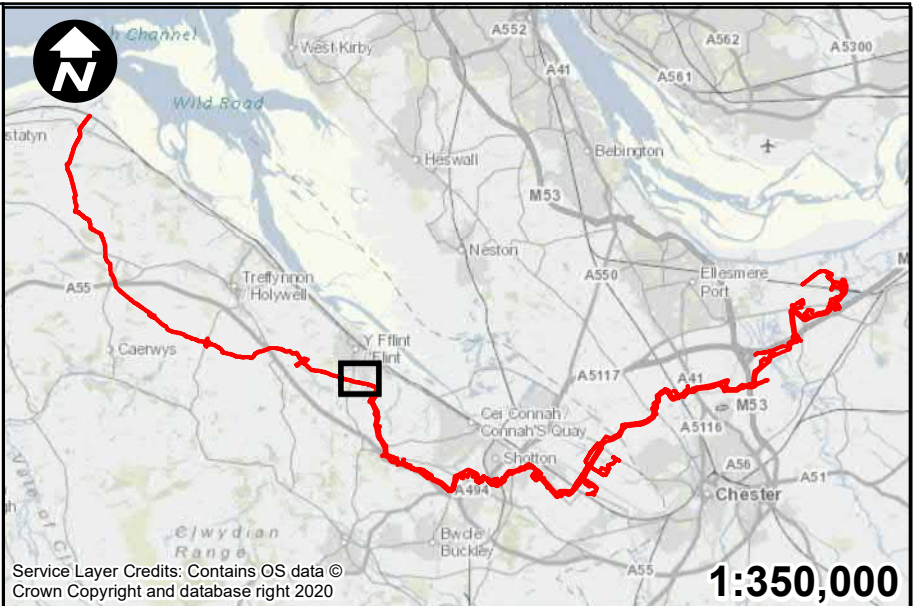
DEADLINE 2

DRAWN	CHECKED	APPROVED	AUTHORISED
RH	PT	VB	AV

SCALE @ A1 SIZE	DATE	REVISION
1:2,500	28/04/2023	D

DRAWING NUMBER

EN070007-D.2.2-LP-Sheet 22



- Key:**
- Order Limits
 - Permanent acquisition of land
 - Permanent acquisition of subsurface
 - Existing Pipeline - no compulsory acquisition sought

- All dimensions are in metres unless stated otherwise.
- These Land Plans should be read in conjunction with other plans and documents in the Development Consent Order application in particular the Book of Reference.
- All easements, servitudes and private rights in land are proposed to be extinguished on land shown coloured pink on these land plans. All easements, servitudes and private rights in land are proposed to be extinguished, so far as their continued exercise would be inconsistent with the exercise of the rights or restrictions proposed to be acquired by the undertaker on land shown coloured blue on these land plans. All easements, servitudes and private rights are proposed to be suspended while the undertaker is in temporary possession of the land shown coloured green on these land plans.
- The number labels relate to plot numbers. Please refer to the Book of Reference for more information about these plots, including the approximate area of each plot (in square metres). Plot numbers include a reference to the relevant sheet of the Land Plans. In this numbering convention, a plot number comprises the sheet number followed by the actual plot number, e.g. Plot 1-24, where '1' is the sheet number (sheet 1) and '24' is the plot number (24 on sheet 1).

D	RH	PT	VB	28/04/2023
C	NC	PT	VB	28/02/2023
B	NC	PT	VB	28/02/2023
A	NC	PT	VB	21/09/2022
REVISION	DRAWN	CHECKED	APPROVED	DATE



Mapping reproduced by permission of Ordnance Survey on behalf of HMSO

Contains OS data © Crown Copyright and database right 2023

HyNet North West

PROJECT TITLE

HyNet Carbon Dioxide Pipeline DCO

DRAWING TITLE

LAND PLAN REGULATION 5(2)(i) APPLICATION DOCUMENT REFERENCE D.2.2 SHEET 23

DRAWING STATUS

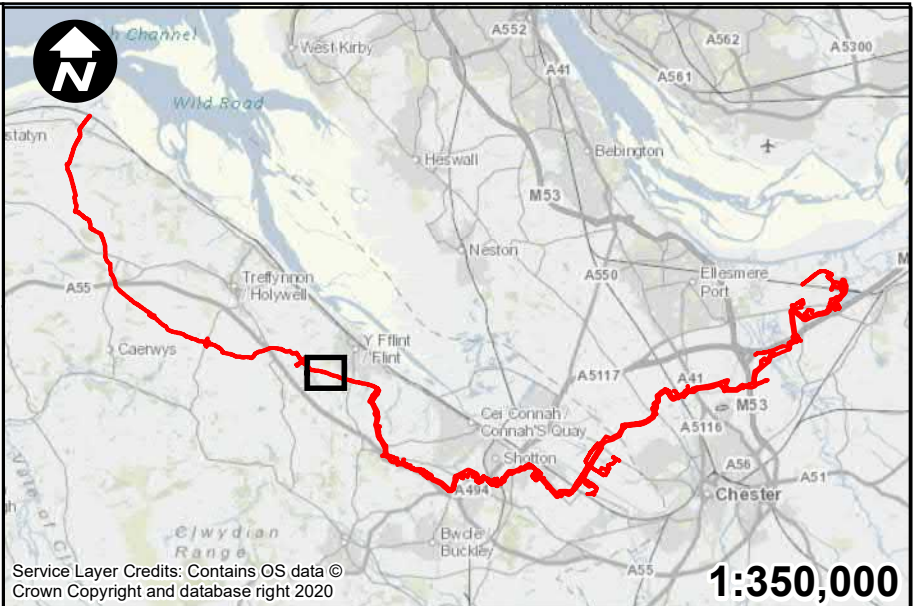
DEADLINE 2

DRAWN	CHECKED	APPROVED	AUTHORISED
RH	PT	VB	AV

SCALE @ A1 SIZE	DATE	REVISION
1:2,500	28/04/2023	D

DRAWING NUMBER

EN070007-D.2.2-LP-Sheet 23



Key:

- Order Limits
- Temporary possession of land
- Existing Pipeline - no compulsory acquisition sought

1. All dimensions are in metres unless stated otherwise.
2. These Land Plans should be read in conjunction with other plans and documents in the Development Consent Order application in particular the Book of Reference.
3. All easements, servitudes and private rights in land are proposed to be extinguished on land shown coloured pink on these land plans. All easements, servitudes and private rights in land are proposed to be extinguished, so far as their continued exercise would be inconsistent with the exercise of the rights or restrictions proposed to be acquired by the undertaker on land shown coloured blue on these land plans. All easements, servitudes and private rights are proposed to be suspended while the undertaker is in temporary possession of the land shown coloured green on these land plans.
4. The number labels relate to plot numbers. Please refer to the Book of Reference for more information about these plots, including the approximate area of each plot (in square metres). Plot numbers include a reference to the relevant sheet of the Land Plans. In this numbering convention, a plot number comprises the sheet number followed by the actual plot number, e.g. Plot 1-24, where '1' is the sheet number (sheet 1) and '24' is the plot number (24 on sheet 1).

D	RH	PT	VB	28/04/2023
C	NC	PT	VB	28/02/2023
B	NC	PT	VB	28/02/2023
A	NC	PT	VB	21/09/2022
REVISION	DRAWN	CHECKED	APPROVED	DATE

SCALE: 1:2,500

0 50 100 200 Metres

Mapping reproduced by permission of Ordnance Survey on behalf of HMSO

Contains OS data © Crown Copyright and database right 2023

PROJECT TITLE

HyNet Carbon Dioxide Pipeline DCO

DRAWING TITLE

LAND PLAN REGULATION 5(2)(i) APPLICATION DOCUMENT REFERENCE D.2.2 SHEET 24

DRAWING STATUS

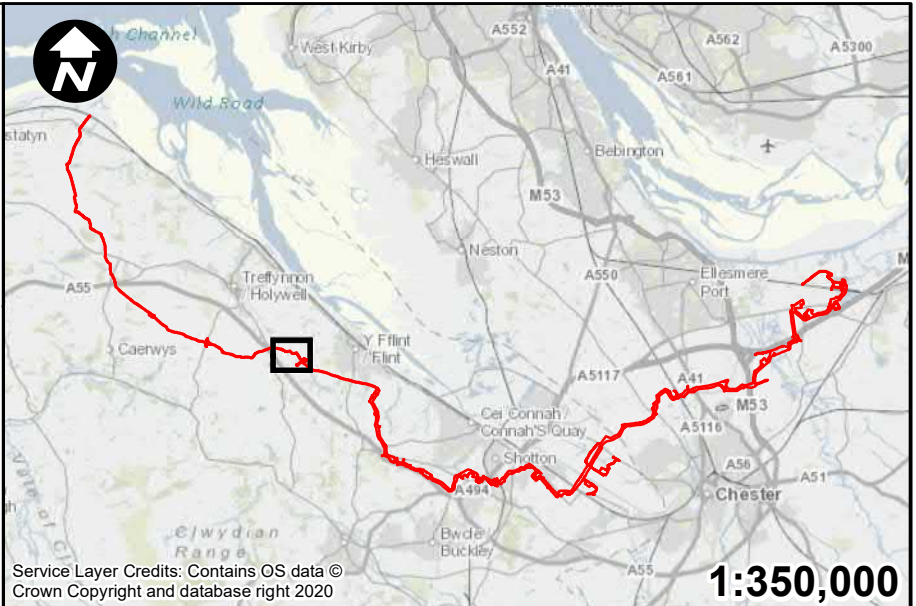
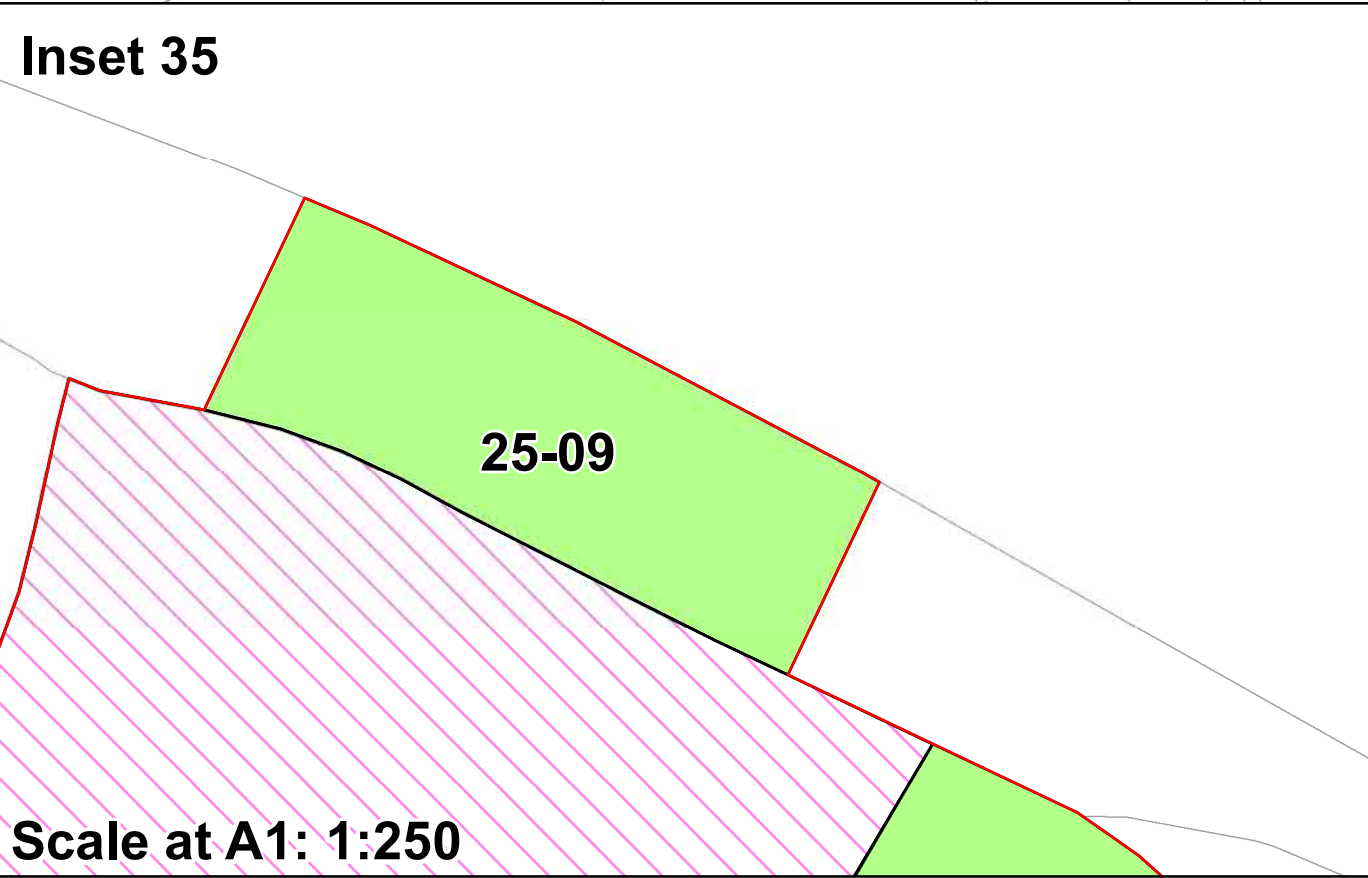
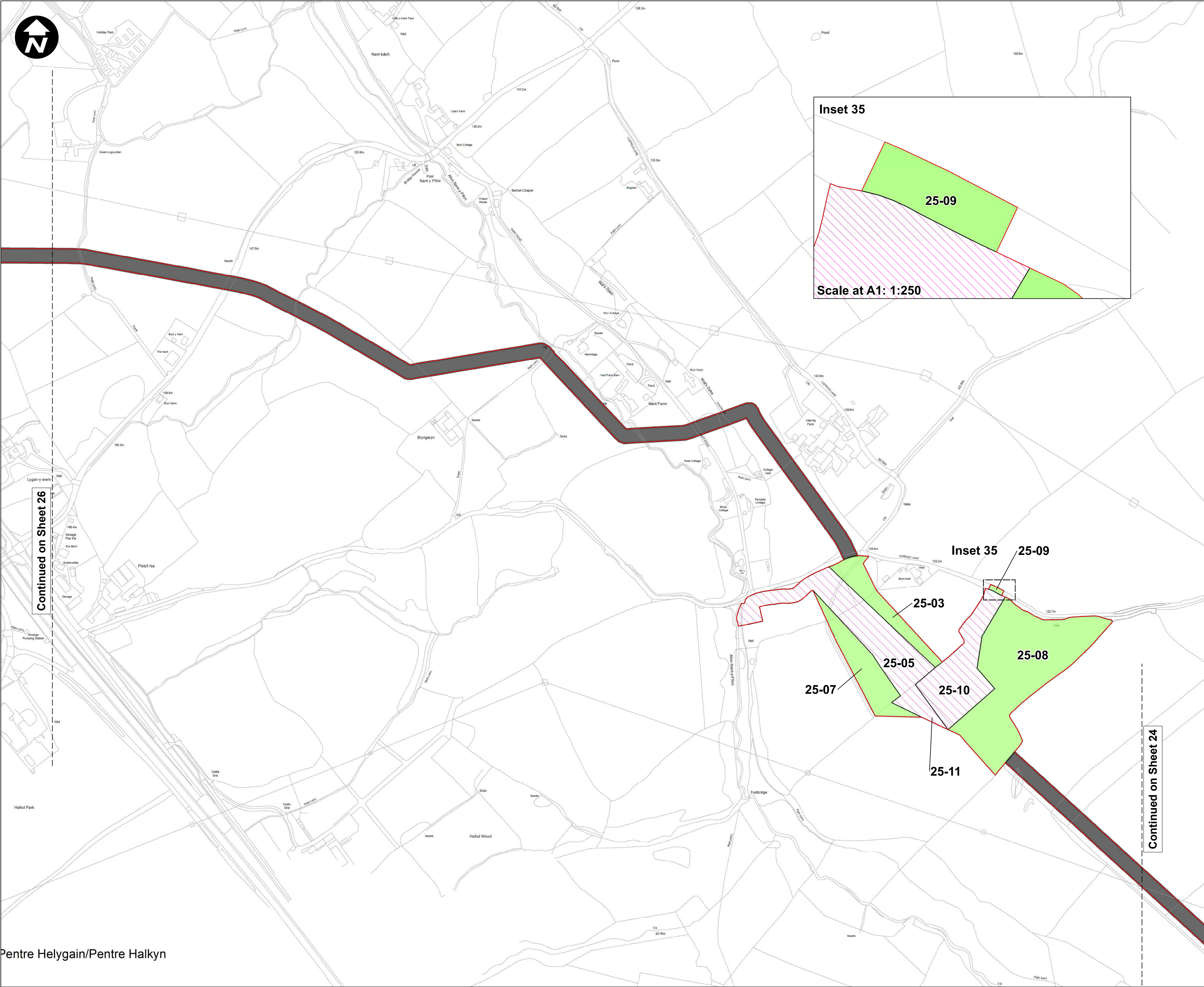
DEADLINE 2

DRAWN	CHECKED	APPROVED	AUTHORISED
RH	PT	VB	AV

SCALE @ A1 SIZE	DATE	REVISION
1:2,500	28/04/2023	D

DRAWING NUMBER

EN070007-D.2.2-LP-Sheet 24



- Key:**
- Order Limits
 - Permanent acquisition of land
 - Temporary possession of land
 - Existing Pipeline - no compulsory acquisition sought

- All dimensions are in metres unless stated otherwise.
- These Land Plans should be read in conjunction with other plans and documents in the Development Consent Order application in particular the Book of Reference.
- All easements, servitudes and private rights in land are proposed to be extinguished on land shown coloured pink on these land plans. All easements, servitudes and private rights in land are proposed to be extinguished, so far as their continued exercise would be inconsistent with the exercise of the rights or restrictions proposed to be acquired by the undertaker on land shown coloured blue on these land plans. All easements, servitudes and private rights are proposed to be suspended while the undertaker is in temporary possession of the land shown coloured green on these land plans.
- The number labels relate to plot numbers. Please refer to the Book of Reference for more information about these plots, including the approximate area of each plot (in square metres). Plot numbers include a reference to the relevant sheet of the Land Plans. In this numbering convention, a plot number comprises the sheet number followed by the actual plot number, e.g. Plot 1-24, where '1' is the sheet number (sheet 1) and '24' is the plot number (24 on sheet 1).

D	RH	PT	VB	28/04/2023
C	NC	PT	VB	28/02/2023
B	NC	PT	VB	28/02/2023
A	NC	PT	VB	21/09/2022
REVISION	DRAWN	CHECKED	APPROVED	DATE



Mapping reproduced by permission of Ordnance Survey on behalf of HMSO

Contains OS data © Crown Copyright and database right 2023

HyNet North West

PROJECT TITLE

HyNet Carbon Dioxide Pipeline DCO

DRAWING TITLE

LAND PLAN REGULATION 5(2)(i) APPLICATION DOCUMENT
REFERENCE D.2.2 SHEET 25

DRAWING STATUS

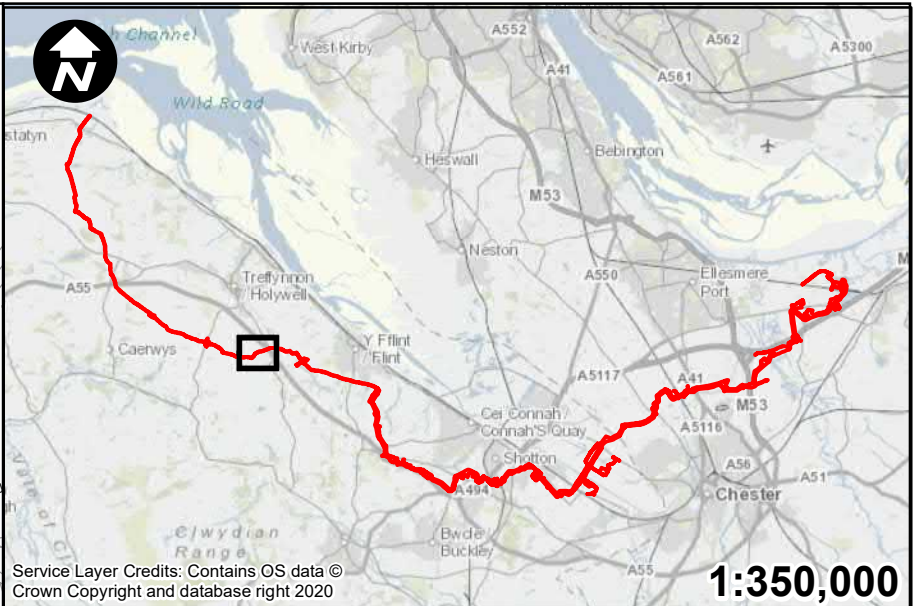
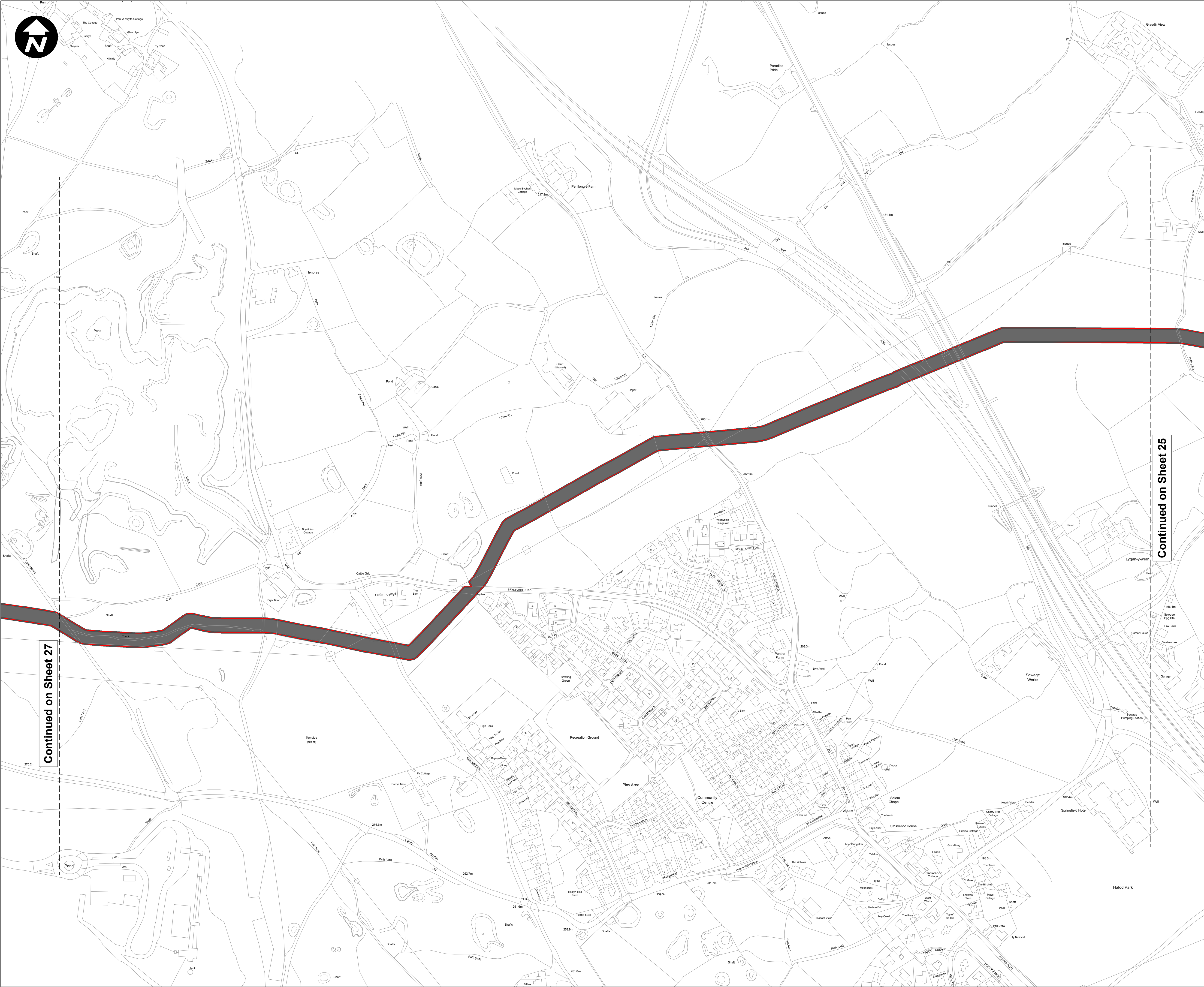
DEADLINE 2

DRAWN	CHECKED	APPROVED	AUTHORISED
RH	PT	VB	AV

SCALE @ A1 SIZE	DATE	REVISION
1:2,500	28/04/2023	D

DRAWING NUMBER

EN070007-D.2.2-LP-Sheet 25



Key:

- Order Limits
- Existing Pipeline - no compulsory acquisition sought

1. All dimensions are in metres unless stated otherwise.
2. These Land Plans should be read in conjunction with other plans and documents in the Development Consent Order application in particular the Book of Reference.
3. All easements, servitudes and private rights in land are proposed to be extinguished on land shown coloured pink on these land plans. All easements, servitudes and private rights in land are proposed to be extinguished, so far as their continued exercise would be inconsistent with the exercise of the rights or restrictions proposed to be acquired by the undertaker on land shown coloured blue on these land plans. All easements, servitudes and private rights are proposed to be suspended while the undertaker is in temporary possession of the land shown coloured green on these land plans.
4. The number labels relate to plot numbers. Please refer to the Book of Reference for more information about these plots, including the approximate area of each plot (in square metres). Plot numbers include a reference to the relevant sheet of the Land Plans. In this numbering convention, a plot number comprises the sheet number followed by the actual plot number, e.g. Plot 1-24, where '1' is the sheet number (sheet 1) and '24' is the plot number (24 on sheet 1).

D	RH	PT	VB	28/04/2023
C	NC	PT	VB	28/02/2023
B	NC	PT	VB	28/02/2023
A	NC	PT	VB	21/09/2022
REVISION	DRAWN	CHECKED	APPROVED	DATE

SCALE: 1:2,500

0 50 100 200 Metres

Mapping reproduced by permission of Ordnance Survey on behalf of HMSO

Contains OS data © Crown Copyright and database right 2023

PROJECT TITLE

HyNet Carbon Dioxide Pipeline DCO

DRAWING TITLE

**LAND PLAN REGULATION 5(2)(i) APPLICATION DOCUMENT
REFERENCE D.2.2 SHEET 26**

DRAWING STATUS

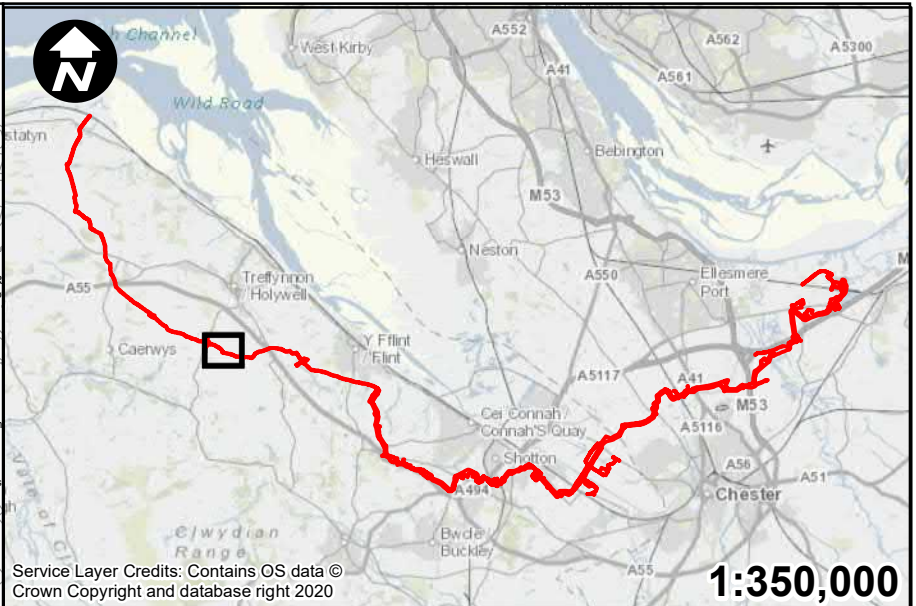
DEADLINE 2

DRAWN	CHECKED	APPROVED	AUTHORISED
RH	PT	VB	AV

SCALE @ A1 SIZE	DATE	REVISION
1:2,500	28/04/2023	D

DRAWING NUMBER

EN070007-D.2.2-LP-Sheet 26



- Key:**
- Order Limits
 - Permanent acquisition of land
 - Permanent acquisition of subsurface
 - Permanent acquisition of rights
 - Temporary possession of land
 - Existing Pipeline - no compulsory acquisition sought

- All dimensions are in metres unless stated otherwise.
- These Land Plans should be read in conjunction with other plans and documents in the Development Consent Order application in particular the Book of Reference.
- All easements, servitudes and private rights in land are proposed to be extinguished on land shown coloured pink on these land plans. All easements, servitudes and private rights in land are proposed to be extinguished, so far as their continued exercise would be inconsistent with the exercise of the rights or restrictions proposed to be acquired by the undertaker on land shown coloured blue on these land plans. All easements, servitudes and private rights are proposed to be suspended while the undertaker is in temporary possession of the land shown coloured green on these land plans.
- The number labels relate to plot numbers. Please refer to the Book of Reference for more information about these plots, including the approximate area of each plot (in square metres). Plot numbers include a reference to the relevant sheet of the Land Plans. In this numbering convention, a plot number comprises the sheet number followed by the actual plot number, e.g. Plot 1-24, where '1' is the sheet number (sheet 1) and '24' is the plot number (24 on sheet 1).

D	RH	PT	VB	28/04/2023
C	NC	PT	VB	28/02/2023
B	NC	PT	VB	28/02/2023
A	NC	PT	VB	21/09/2022
REVISION	DRAWN	CHECKED	APPROVED	DATE



Mapping reproduced by permission of Ordnance Survey on behalf of HMSO

Contains OS data © Crown Copyright and database right 2023

PROJECT TITLE

HyNet Carbon Dioxide Pipeline DCO

DRAWING TITLE

LAND PLAN REGULATION 5(2)(i) APPLICATION DOCUMENT REFERENCE D.2.2 SHEET 27

DRAWING STATUS

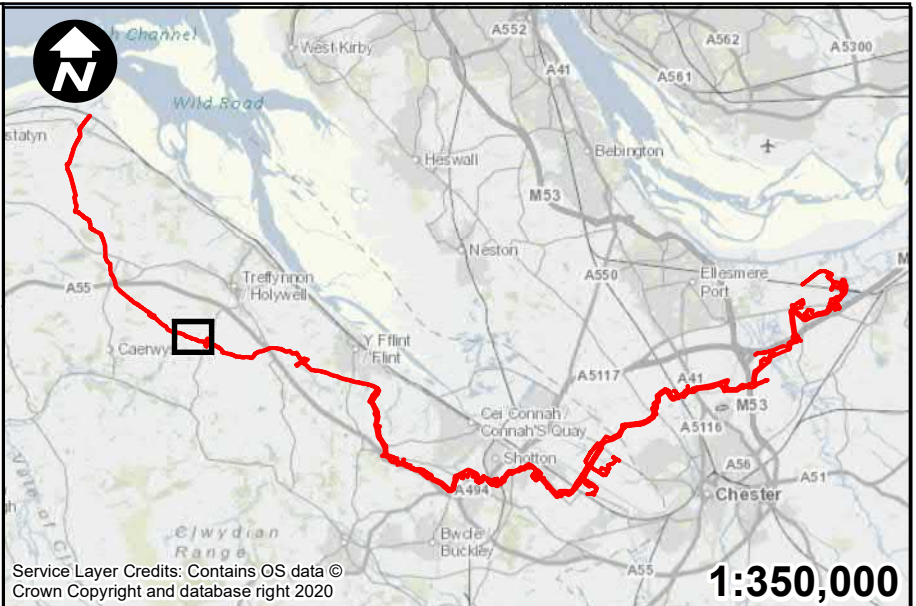
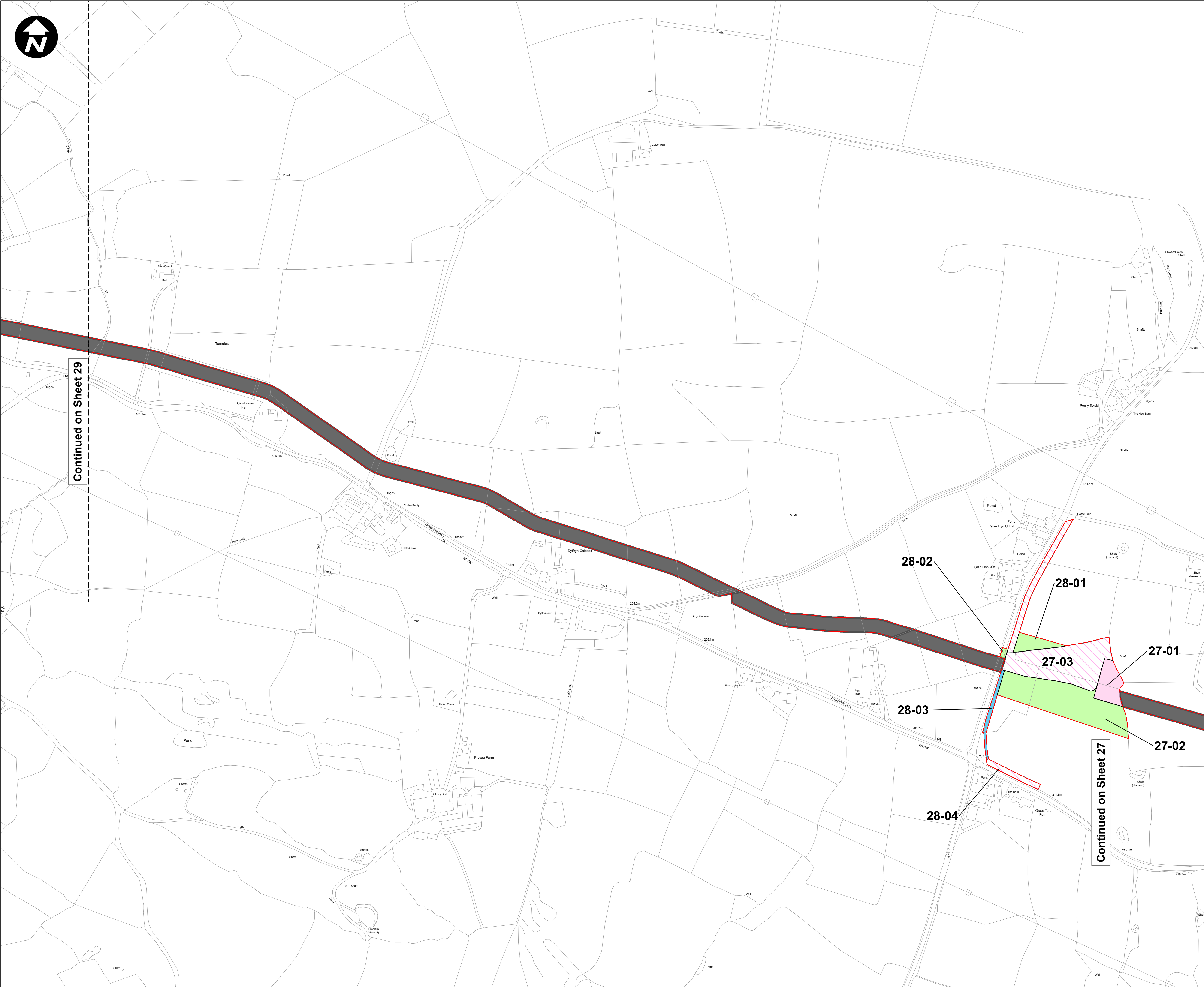
DEADLINE 2

DRAWN	CHECKED	APPROVED	AUTHORISED
RH	PT	VB	AV

SCALE @ A1 SIZE	DATE	REVISION
1:2,500	28/04/2023	D

DRAWING NUMBER

EN070007-D.2.2-LP-Sheet 27



Key:

- Order Limits
- Permanent acquisition of land
- Permanent acquisition of subsurface
- Permanent acquisition of rights
- Temporary possession of land
- Existing Pipeline - no compulsory acquisition sought

- All dimensions are in metres unless stated otherwise.
- These Land Plans should be read in conjunction with other plans and documents in the Development Consent Order application in particular the Book of Reference.
- All easements, servitudes and private rights in land are proposed to be extinguished on land shown coloured pink on these land plans. All easements, servitudes and private rights in land are proposed to be extinguished, so far as their continued exercise would be inconsistent with the exercise of the rights or restrictions proposed to be acquired by the undertaker on land shown coloured blue on these land plans. All easements, servitudes and private rights are proposed to be suspended while the undertaker is in temporary possession of the land shown coloured green on these land plans.
- The number labels relate to plot numbers. Please refer to the Book of Reference for more information about these plots, including the approximate area of each plot (in square metres). Plot numbers include a reference to the relevant sheet of the Land Plans. In this numbering convention, a plot number comprises the sheet number followed by the actual plot number, e.g. Plot 1-24, where '1' is the sheet number (sheet 1) and '24' is the plot number (24 on sheet 1).

D	RH	PT	VB	28/04/2023
C	NC	PT	VB	28/02/2023
B	NC	PT	VB	28/02/2023
A	NC	PT	VB	21/09/2022
REVISION	DRAWN	CHECKED	APPROVED	DATE

SCALE: 1:2,500

0 50 100 200 Metres

Mapping reproduced by permission of Ordnance Survey on behalf of HMSO

Contains OS data © Crown Copyright and database right 2023

PROJECT TITLE

HyNet Carbon Dioxide Pipeline DCO

DRAWING TITLE

LAND PLAN REGULATION 5(2)(i) APPLICATION DOCUMENT
REFERENCE D.2.2 SHEET 28

DRAWING STATUS

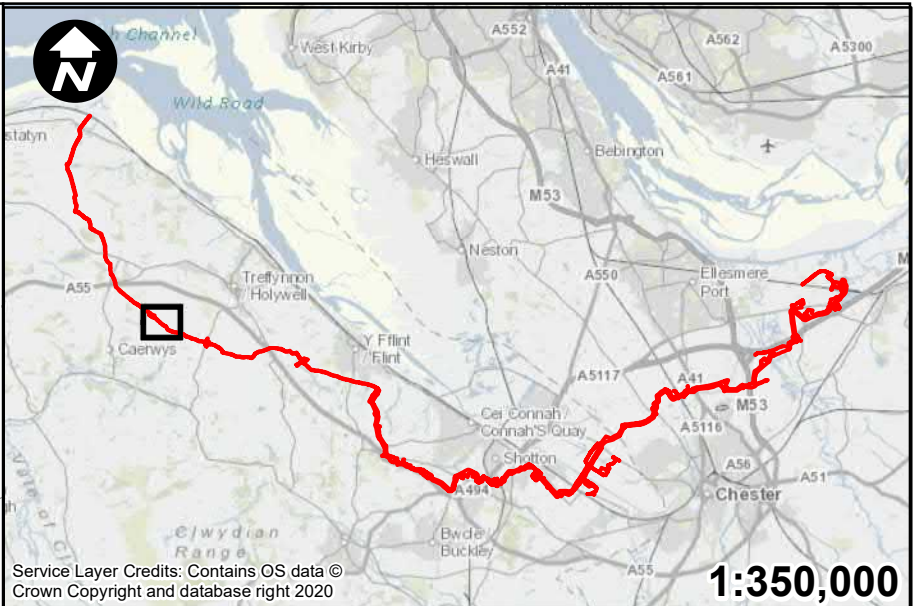
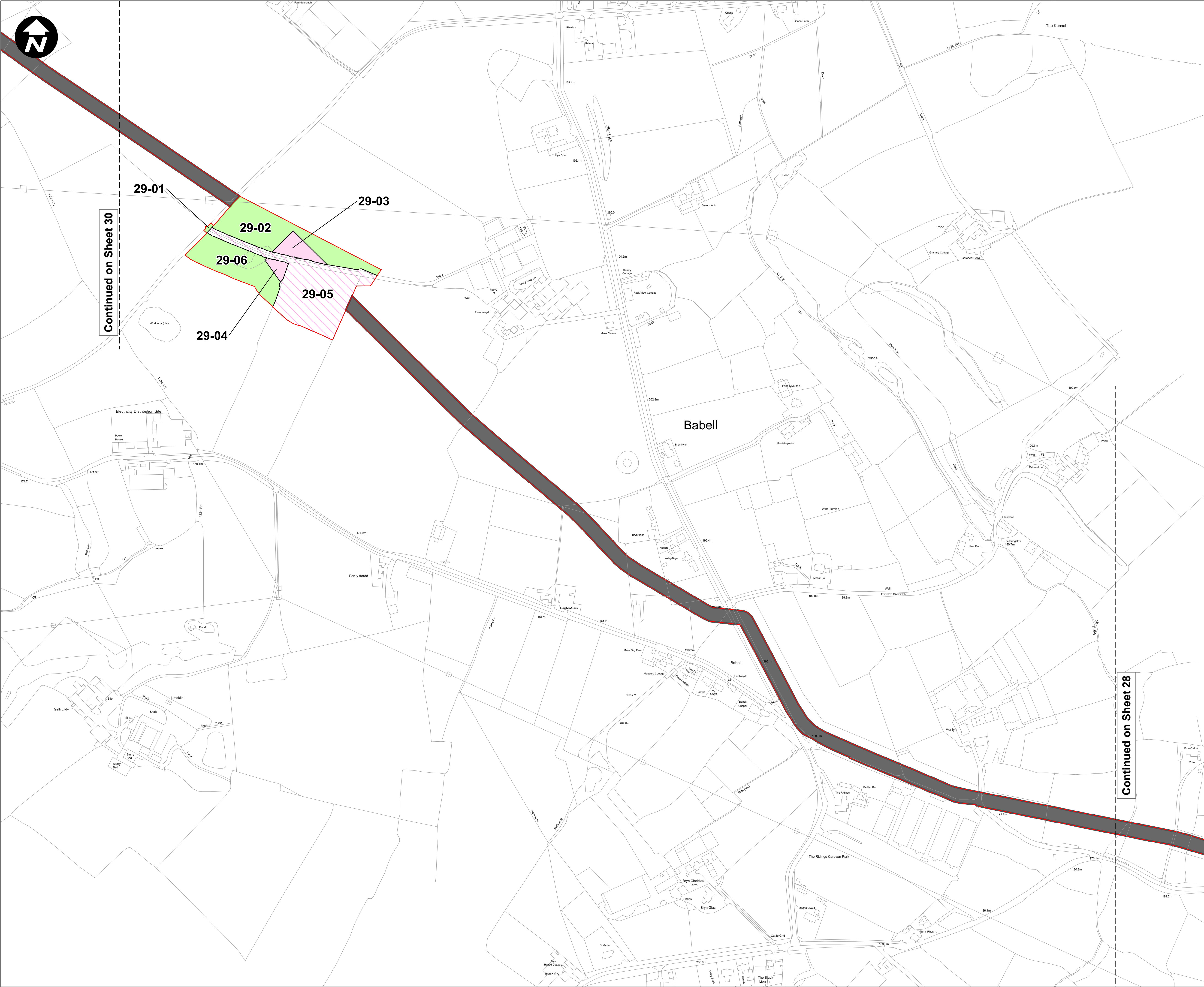
DEADLINE 2

DRAWN	CHECKED	APPROVED	AUTHORISED
RH	PT	VB	AV

SCALE @ A1 SIZE	DATE	REVISION
1:2,500	28/04/2023	D

DRAWING NUMBER

EN070007-D.2.2-LP-Sheet 28



- Key:**
- Order Limits
 - Permanent acquisition of land
 - Permanent acquisition of subsurface
 - Temporary possession of land
 - Existing Pipeline - no compulsory acquisition sought

- All dimensions are in metres unless stated otherwise.
- These Land Plans should be read in conjunction with other plans and documents in the Development Consent Order application in particular the Book of Reference.
- All easements, servitudes and private rights in land are proposed to be extinguished on land shown coloured pink on these land plans. All easements, servitudes and private rights in land are proposed to be extinguished, so far as their continued exercise would be inconsistent with the exercise of the rights or restrictions proposed to be acquired by the undertaker on land shown coloured blue on these land plans. All easements, servitudes and private rights are proposed to be suspended while the undertaker is in temporary possession of the land shown coloured green on these land plans.
- The number labels relate to plot numbers. Please refer to the Book of Reference for more information about these plots, including the approximate area of each plot (in square metres). Plot numbers include a reference to the relevant sheet of the Land Plans. In this numbering convention, a plot number comprises the sheet number followed by the actual plot number, e.g. Plot 1-24, where '1' is the sheet number (sheet 1) and '24' is the plot number (24 on sheet 1).

D	RH	PT	VB	28/04/2023
C	NC	PT	VB	28/02/2023
B	NC	PT	VB	28/02/2023
A	NC	PT	VB	21/09/2022
REVISION	DRAWN	CHECKED	APPROVED	DATE

SCALE: 1:2,500

0 50 100 200 Metres

Mapping reproduced by permission of Ordnance Survey on behalf of HMSO

Contains OS data © Crown Copyright and database right 2023



PROJECT TITLE

HyNet Carbon Dioxide Pipeline DCO

DRAWING TITLE

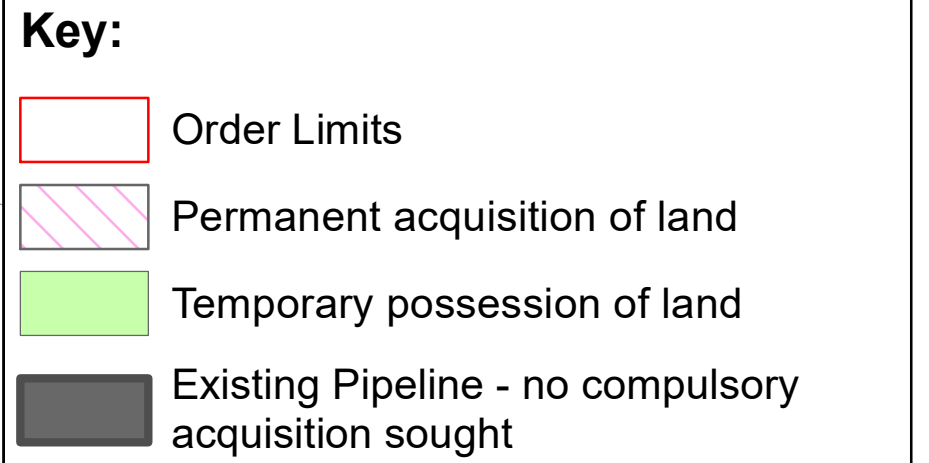
LAND PLAN REGULATION 5(2)(i) APPLICATION DOCUMENT

REFERENCE D.2.2 SHEET 29

DRAWING STATUS			
DEADLINE 2			
DRAWN RH	CHECKED PT	APPROVED VB	AUTHORISED AV
SCALE @ A1 SIZE 1:2,500		DATE 28/04/2023	REVISION D

DRAWING NUMBER

EN070007-D.2.2-LP-Sheet 29



1. All dimensions are in metres unless stated otherwise.
2. These Land Plans should be read in conjunction with other plans and documents in the Development Consent Order application in particular the Book of Reference.
3. All easements, servitudes and private rights in land are proposed to be extinguished on land shown coloured pink on these land plans. All easements, servitudes and private rights in land are proposed to be extinguished, so far as their continued exercise would be inconsistent with the exercise of the rights or restrictions proposed to be acquired by the applicant, on land shown coloured blue on these land plans. All easements, servitudes and private rights are proposed to be suspended while the undertaker is in temporary possession of the land shown coloured green on these land plans.
4. The number labels relate to plot numbers. Please refer to the Book of Reference for more information about these plots, including the approximate area of each plot in square metres. Plot numbers include a reference to the relevant sheet of the Land Plans. In this numbering convention, a plot number comprises the sheet number followed by the actual plot number, e.g. Plot 1-24, where "1" is the sheet number (sheet 1) and "24" is the plot number (24 on sheet 1).

D	RH	PT	VB	28/04/2023
C	NC	PT	VB	28/02/2023
B	NC	PT	VB	28/02/2023
A	NC	PT	VB	21/09/2022
REVISION	DRAWN	CHECKED	APPROVED	DATE

SCALE: 1:2,500

0 50 100 200 Metres



Mapping reproduced by permission of Ordnance Survey on behalf of HMSO

Contains OS data © Crown Copyright and database right 2023

HyNet North West

PROJECT TITLE

**HyNet Carbon Dioxide
Pipeline DCO**

DRAWING TITLE

LAND PLAN REGULATION 5(2)(i)
APPLICATION DOCUMENT
REFERENCE D.2.2
SHEET 30

DRAWING STATUS	DEADLINE 2
----------------	------------

DRAWN RH	CHECKED PT	APPROVED VB	AUTHORISED AV
-------------	---------------	----------------	------------------

SCALE @ A1 SIZE 1:2,500	DATE 28/04/2023	REVISION D
----------------------------	--------------------	---------------

DRAWING NUMBER

EN070007-D.2.2-LP-Sheet 30

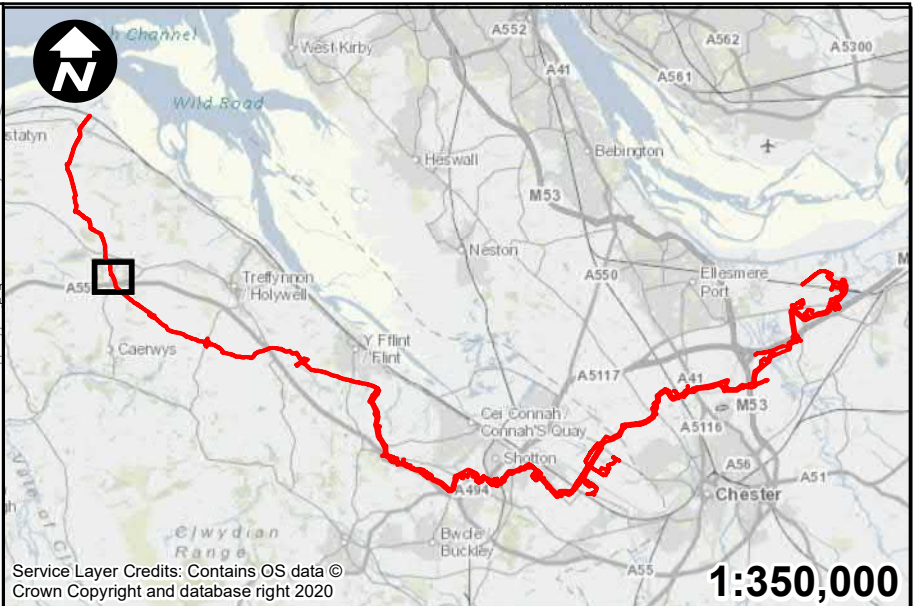
Continued on Sheet 29

29-01

29-05-

29-02

29-06



Key:

- Order Limits
- Existing Pipeline - no compulsory acquisition sought

1. All dimensions are in metres unless stated otherwise.
2. These Land Plans should be read in conjunction with other plans and documents in the Development Consent Order application in particular the Book of Reference.
3. All easements, servitudes and private rights in land are proposed to be extinguished on land shown coloured pink on these land plans. All easements, servitudes and private rights in land are proposed to be extinguished, so far as their continued exercise would be inconsistent with the exercise of the rights or restrictions proposed to be acquired by the undertaker on land shown coloured blue on these land plans. All easements, servitudes and private rights are proposed to be suspended while the undertaker is in temporary possession of the land shown coloured green on these land plans.
4. The number labels relate to plot numbers. Please refer to the Book of Reference for more information about these plots, including the approximate area of each plot (in square metres). Plot numbers include a reference to the relevant sheet of the Land Plans. In this numbering convention, a plot number comprises the sheet number followed by the actual plot number, e.g. Plot 1-24, where '1' is the sheet number (sheet 1) and '24' is the plot number (24 on sheet 1).

D	RH	PT	VB	28/04/2023
C	NC	PT	VB	28/02/2023
B	NC	PT	VB	28/02/2023
A	NC	PT	VB	21/09/2022

REVISION	DRAWN	CHECKED	APPROVED	DATE
----------	-------	---------	----------	------

SCALE: 1:2,500

0 50 100 200 Metres

Mapping reproduced by permission of Ordnance Survey on behalf of HMSO

Contains OS data © Crown Copyright and database right 2023

PROJECT TITLE

HyNet Carbon Dioxide Pipeline DCO

DRAWING TITLE

LAND PLAN REGULATION 5(2)(i) APPLICATION DOCUMENT REFERENCE D.2.2 SHEET 31

DRAWING STATUS

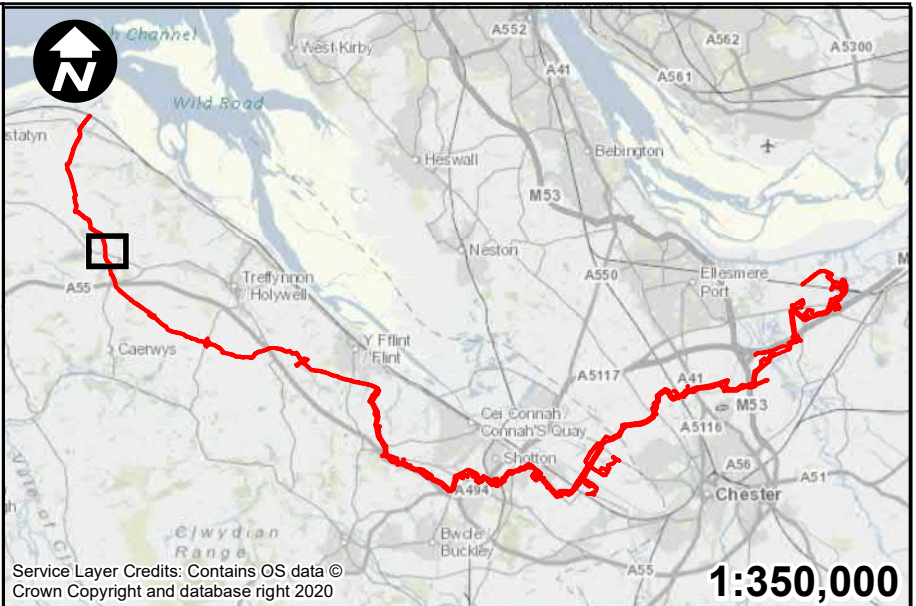
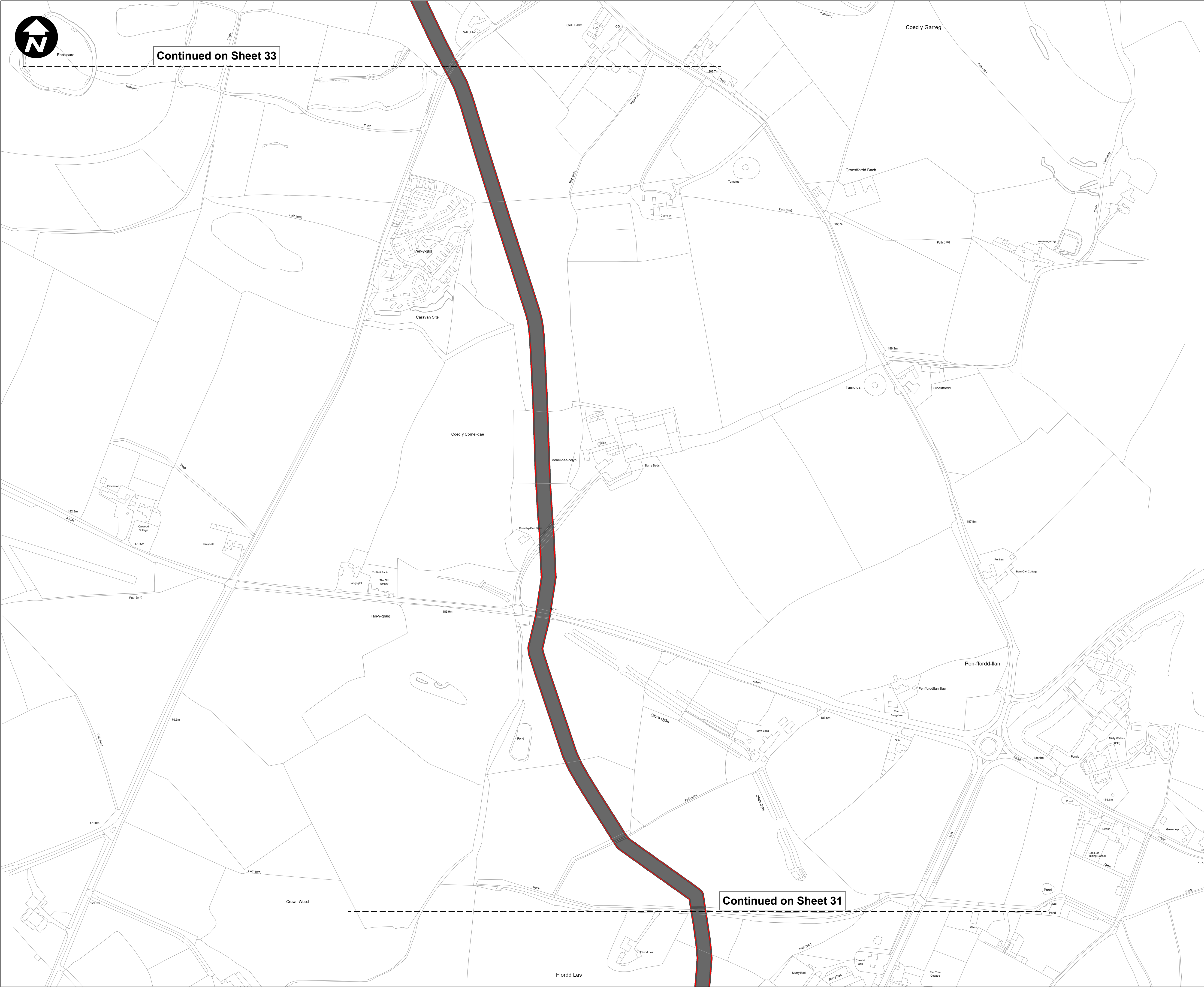
DEADLINE 2

DRAWN	CHECKED	APPROVED	AUTHORISED
RH	PT	VB	AV

SCALE @ A1 SIZE	DATE	REVISION
1:2,500	28/04/2023	D

DRAWING NUMBER

EN070007-D.2.2-LP-Sheet 31



Key:

- Order Limits
- Existing Pipeline - no compulsory acquisition sought

- All dimensions are in metres unless stated otherwise.
- These Land Plans should be read in conjunction with other plans and documents in the Development Consent Order application in particular the Book of Reference.
- All easements, servitudes and private rights in land are proposed to be extinguished on land shown coloured pink on these land plans. All easements, servitudes and private rights in land are proposed to be extinguished, so far as their continued exercise would be inconsistent with the exercise of the rights or restrictions proposed to be acquired by the undertaker on land shown coloured blue on these land plans. All easements, servitudes and private rights are proposed to be suspended while the undertaker is in temporary possession of the land shown coloured green on these land plans.
- The number labels relate to plot numbers. Please refer to the Book of Reference for more information about these plots, including the approximate area of each plot (in square metres). Plot numbers include a reference to the relevant sheet of the Land Plans. In this numbering convention, a plot number comprises the sheet number followed by the actual plot number, e.g. Plot 1-24, where '1' is the sheet number (sheet 1) and '24' is the plot number (24 on sheet 1).

D	RH	PT	VB	28/04/2023
C	NC	PT	VB	28/02/2023
B	NC	PT	VB	28/02/2023
A	NC	PT	VB	21/09/2022
REVISION	DRAWN	CHECKED	APPROVED	DATE

SCALE: 1:2,500

0 50 100 200 Metres

Mapping reproduced by permission of Ordnance Survey on behalf of HMSO

Contains OS data © Crown Copyright and database right 2023

PROJECT TITLE

HyNet Carbon Dioxide Pipeline DCO

DRAWING TITLE

LAND PLAN REGULATION 5(2)(i) APPLICATION DOCUMENT REFERENCE D.2.2 SHEET 32

DRAWING STATUS

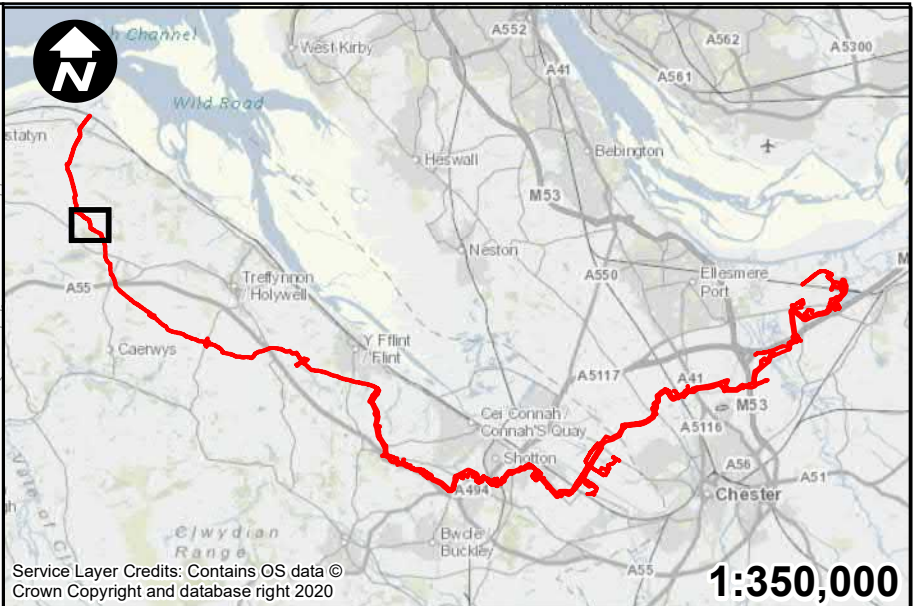
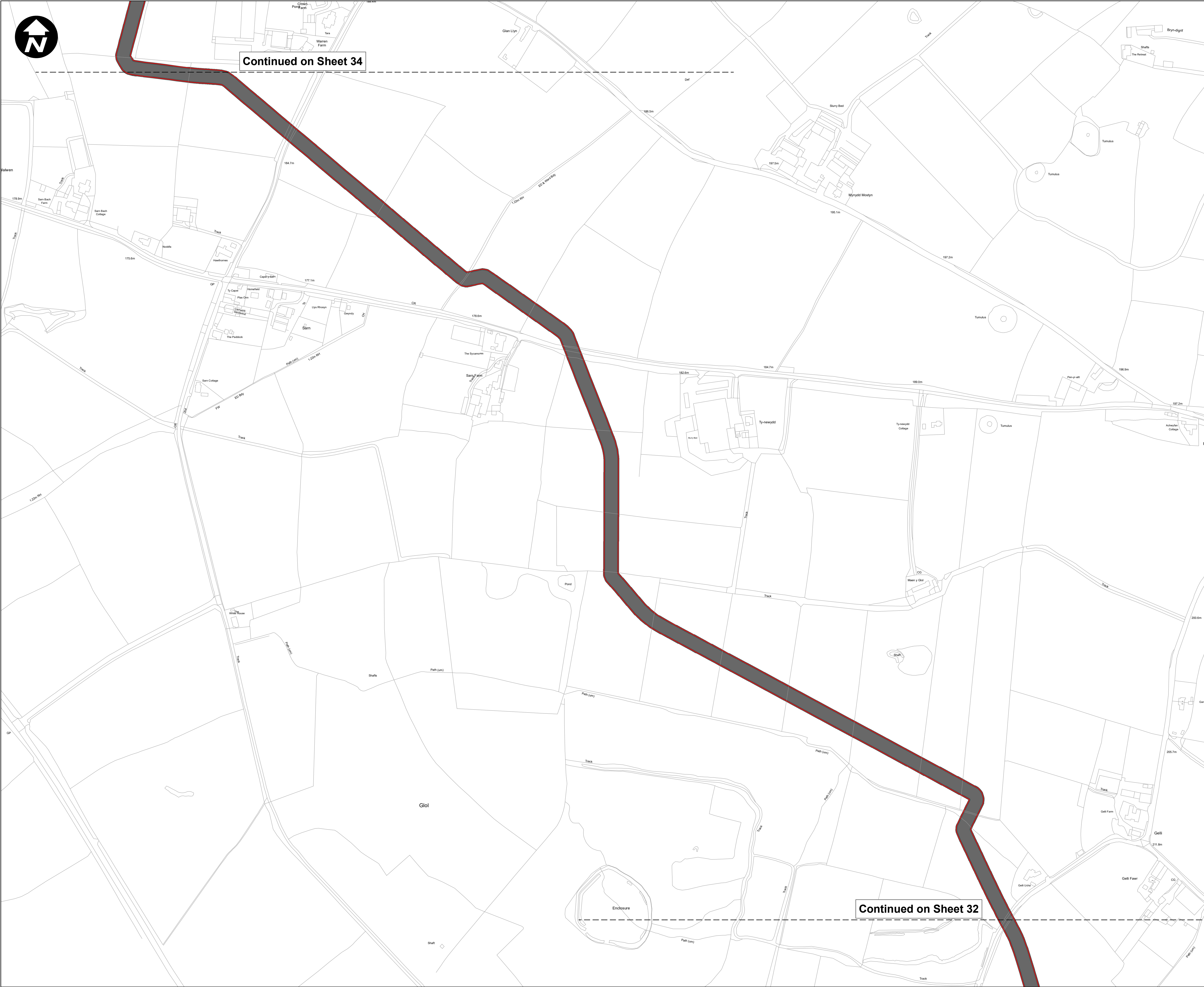
DEADLINE 2

DRAWN	CHECKED	APPROVED	AUTHORISED
RH	PT	VB	AV

SCALE @ A1 SIZE	DATE	REVISION
1:2,500	28/04/2023	D

DRAWING NUMBER

EN070007-D.2.2-LP-Sheet 32



Key:

- Order Limits
- Existing Pipeline - no compulsory acquisition sought

1. All dimensions are in metres unless stated otherwise.
2. These Land Plans should be read in conjunction with other plans and documents in the Development Consent Order application in particular the Book of Reference.
3. All easements, servitudes and private rights in land are proposed to be extinguished on land shown coloured pink on these land plans. All easements, servitudes and private rights in land are proposed to be extinguished, so far as their continued exercise would be inconsistent with the exercise of the rights or restrictions proposed to be acquired by the undertaker on land shown coloured blue on these land plans. All easements, servitudes and private rights are proposed to be suspended while the undertaker is in temporary possession of the land shown coloured green on these land plans.
4. The number labels relate to plot numbers. Please refer to the Book of Reference for more information about these plots, including the approximate area of each plot (in square metres). Plot numbers include a reference to the relevant sheet of the Land Plans. In this numbering convention, a plot number comprises the sheet number followed by the actual plot number, e.g. Plot 1-24, where '1' is the sheet number (sheet 1) and '24' is the plot number (24 on sheet 1).

D	RH	PT	VB	28/04/2023
C	NC	PT	VB	28/02/2023
B	NC	PT	VB	28/02/2023
A	NC	PT	VB	21/09/2022

REVISION	DRAWN	CHECKED	APPROVED	DATE
SCALE: 1:2,500				
0 50 100 200 Metres				

Mapping reproduced by permission of Ordnance Survey on behalf of HMSO

Contains OS data © Crown Copyright and database right 2023



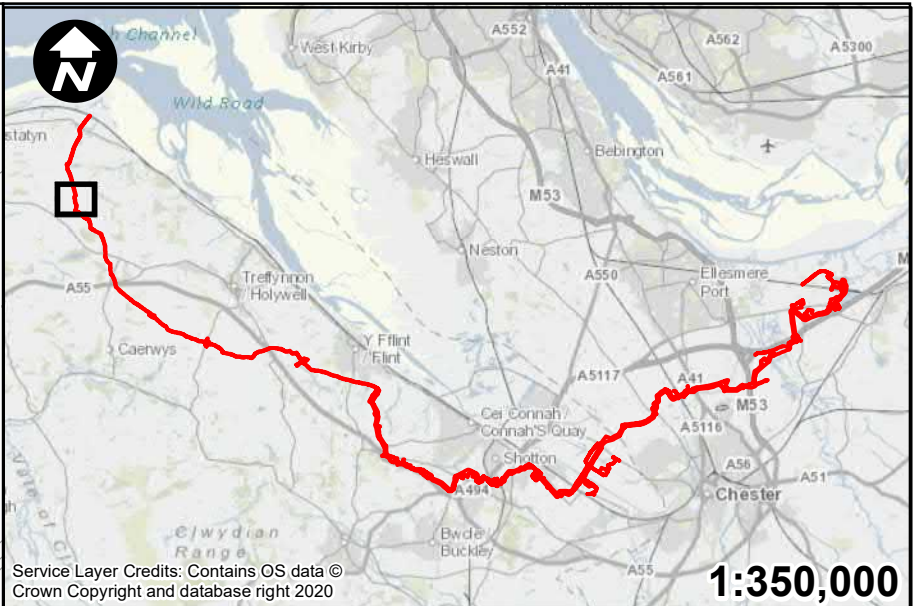
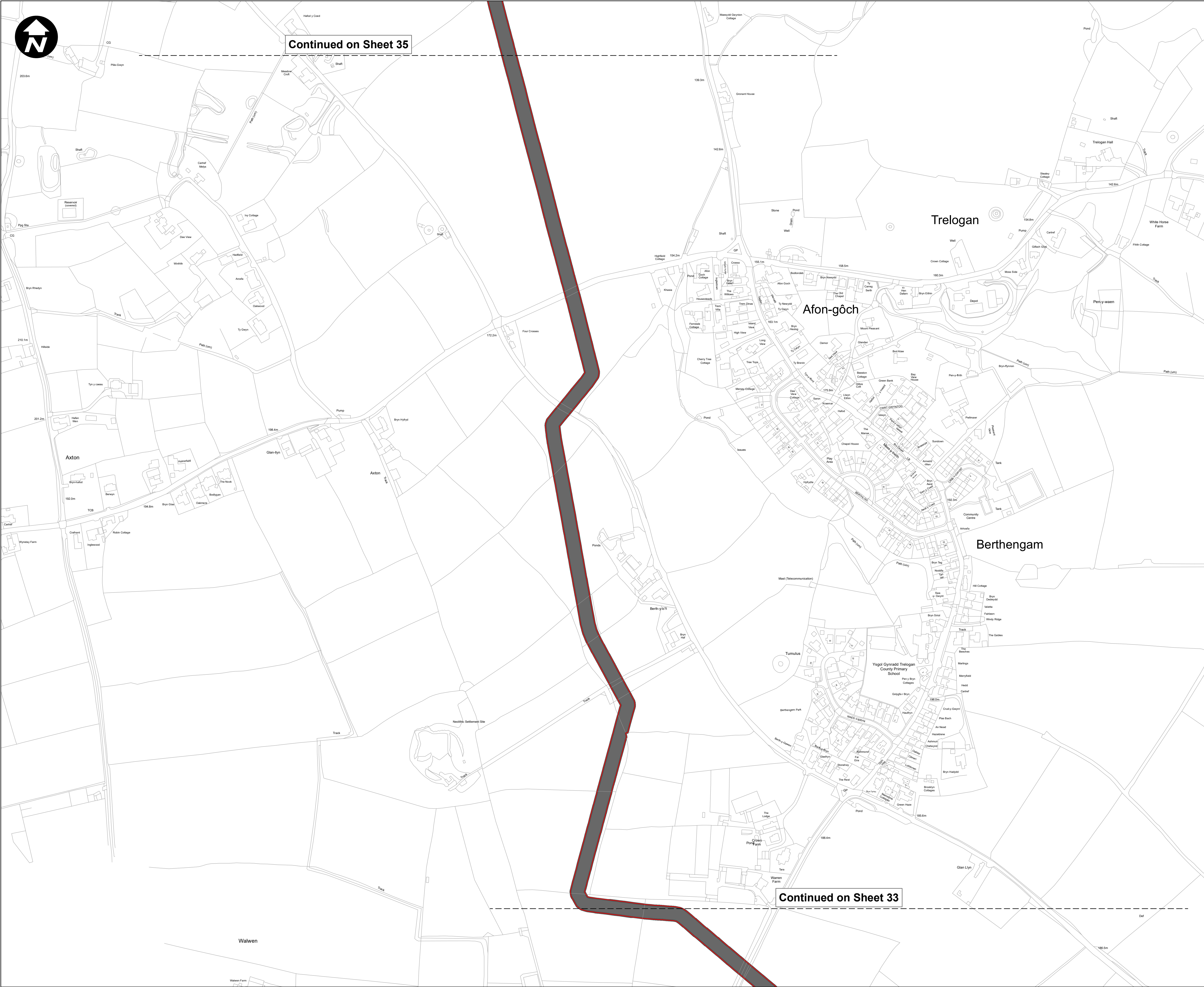
PROJECT TITLE
HyNet Carbon Dioxide Pipeline DCO

DRAWING TITLE
LAND PLAN REGULATION 5(2)(i) APPLICATION DOCUMENT
REFERENCE D.2.2 SHEET 33

DRAWING STATUS			
DEADLINE 2			
DRAWN RH	CHECKED PT	APPROVED VB	AUTHORISED AV

SCALE @ A1 SIZE	DATE	REVISION
1:2,500	28/04/2023	D

DRAWING NUMBER
EN070007-D.2.2-LP-Sheet 33



Key:

- Order Limits
- Existing Pipeline - no compulsory acquisition sought

- All dimensions are in metres unless stated otherwise.
- These Land Plans should be read in conjunction with other plans and documents in the Development Consent Order application in particular the Book of Reference.
- All easements, servitudes and private rights in land are proposed to be extinguished on land shown coloured pink on these land plans. All easements, servitudes and private rights in land are proposed to be extinguished, so far as their continued exercise would be inconsistent with the exercise of the rights or restrictions proposed to be acquired by the undertaker on land shown coloured blue on these land plans. All easements, servitudes and private rights are proposed to be suspended while the undertaker is in temporary possession of the land shown coloured green on these land plans.
- The number labels relate to plot numbers. Please refer to the Book of Reference for more information about these plots, including the approximate area of each plot (in square metres). Plot numbers include a reference to the relevant sheet of the Land Plans. In this numbering convention, a plot number comprises the sheet number followed by the actual plot number, e.g. Plot 1-24, where '1' is the sheet number (sheet 1) and '24' is the plot number (24 on sheet 1).

D	RH	PT	VB	28/04/2023
C	NC	PT	VB	28/02/2023
B	NC	PT	VB	28/02/2023
A	NC	PT	VB	21/09/2022
REVISION	DRAWN	CHECKED	APPROVED	DATE

SCALE: 1:2,500

0 50 100 200 Metres

Mapping reproduced by permission of Ordnance Survey on behalf of HMSO

Contains OS data © Crown Copyright and database right 2023



PROJECT TITLE

HyNet Carbon Dioxide Pipeline DCO

DRAWING TITLE

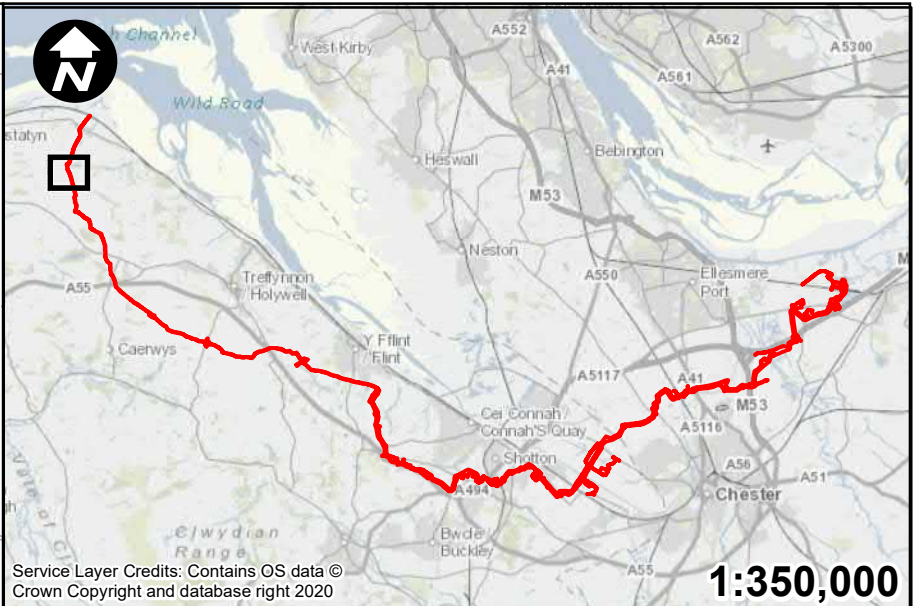
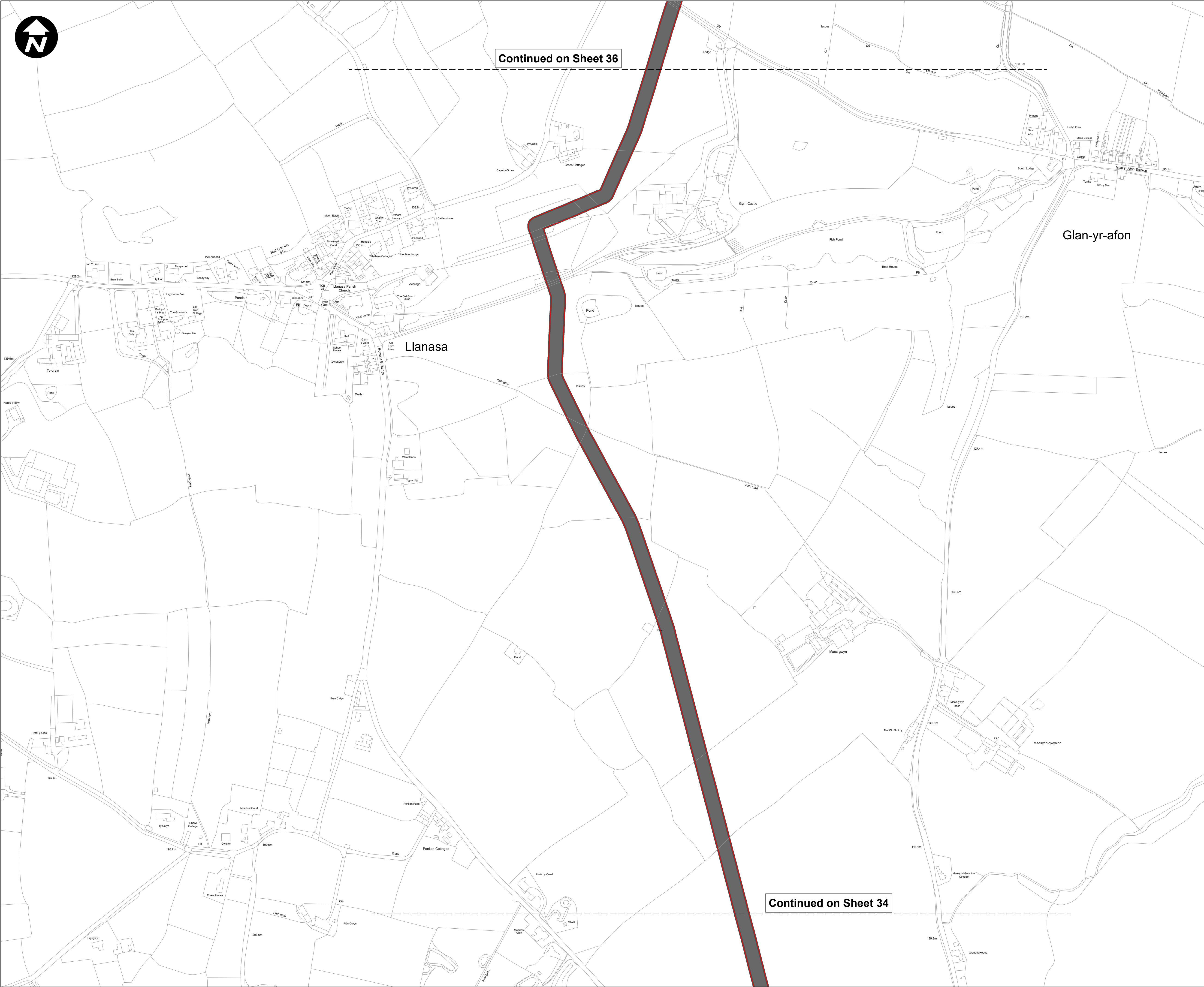
LAND PLAN REGULATION 5(2)(i) APPLICATION DOCUMENT
REFERENCE D.2.2 SHEET 34

DRAWING STATUS			
DEADLINE 2			
DRAWN	CHECKED	APPROVED	AUTHORISED
RH	PT	VB	AV

SCALE @ A1 SIZE	DATE	REVISION
1:2,500	28/04/2023	D

DRAWING NUMBER

EN070007-D.2.2-LP-Sheet 34



Key:

- Order Limits
- Existing Pipeline - no compulsory acquisition sought

1. All dimensions are in metres unless stated otherwise.
2. These Land Plans should be read in conjunction with other plans and documents in the Development Consent Order application in particular the Book of Reference.
3. All easements, servitudes and private rights in land are proposed to be extinguished on land shown coloured pink on these land plans. All easements, servitudes and private rights in land are proposed to be extinguished, so far as their continued exercise would be inconsistent with the exercise of the rights or restrictions proposed to be acquired by the undertaker on land shown coloured blue on these land plans. All easements, servitudes and private rights are proposed to be suspended while the undertaker is in temporary possession of the land shown coloured green on these land plans.
4. The number labels relate to plot numbers. Please refer to the Book of Reference for more information about these plots, including the approximate area of each plot (in square metres). Plot numbers include a reference to the relevant sheet of the Land Plans. In this numbering convention, a plot number comprises the sheet number followed by the actual plot number, e.g. Plot 1-24, where '1' is the sheet number (sheet 1) and '24' is the plot number (24 on sheet 1).

D	RH	PT	VB	28/04/2023
C	NC	PT	VB	28/02/2023
B	NC	PT	VB	28/02/2023
A	NC	PT	VB	21/09/2022
REVISION	DRAWN	CHECKED	APPROVED	DATE

SCALE: 1:2,500

0 50 100 200 Metres

Mapping reproduced by permission of Ordnance Survey on behalf of HMSO

Contains OS data © Crown Copyright and database right 2023



PROJECT TITLE

HyNet Carbon Dioxide Pipeline DCO

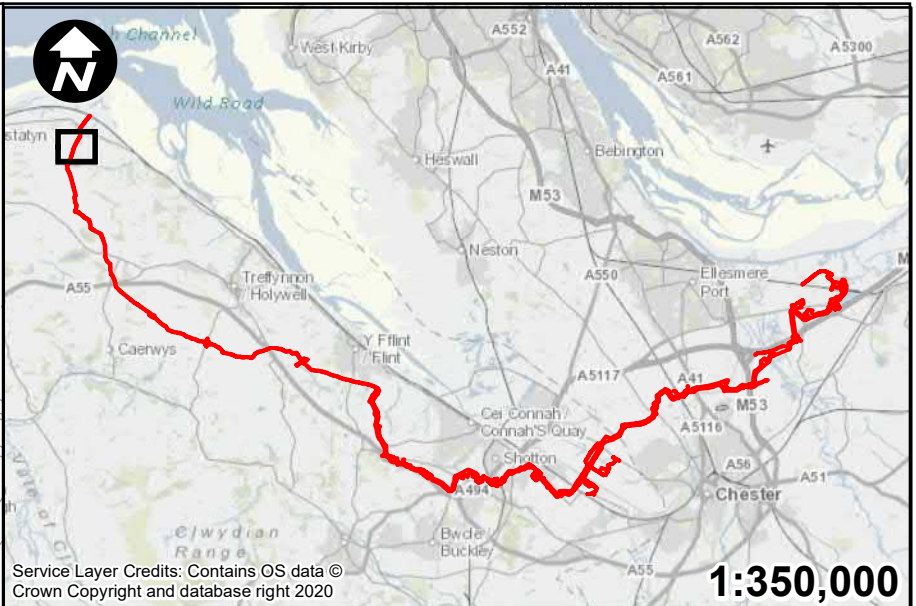
DRAWING TITLE

LAND PLAN REGULATION 5(2)(i) APPLICATION DOCUMENT
REFERENCE D.2.2 SHEET 35

DRAWING STATUS			
DEADLINE 2			
DRAWN RH	CHECKED PT	APPROVED VB	AUTHORISED AV
SCALE @ A1 SIZE 1:2,500		DATE 28/04/2023	REVISION D

DRAWING NUMBER

EN070007-D.2.2-LP-Sheet 35



Key:

- Order Limits
- Permanent acquisition of subsurface
- Existing Pipeline - no compulsory acquisition sought

1. All dimensions are in metres unless stated otherwise.
2. These Land Plans should be read in conjunction with other plans and documents in the Development Consent Order application in particular the Book of Reference.
3. All easements, servitudes and private rights in land are proposed to be extinguished on land shown coloured pink on these land plans. All easements, servitudes and private rights in land are proposed to be extinguished, so far as their continued exercise would be inconsistent with the exercise of the rights or restrictions proposed to be acquired by the undertaker on land shown coloured blue on these land plans. All easements, servitudes and private rights are proposed to be suspended while the undertaker is in temporary possession of the land shown coloured green on these land plans.
4. The number labels relate to plot numbers. Please refer to the Book of Reference for more information about these plots, including the approximate area of each plot (in square metres). Plot numbers include a reference to the relevant sheet of the Land Plans. In this numbering convention, a plot number comprises the sheet number followed by the actual plot number, e.g. Plot 1-24, where '1' is the sheet number (sheet 1) and '24' is the plot number (24 on sheet 1).

D	RH	PT	VB	28/04/2023
C	NC	PT	VB	28/02/2023
B	NC	PT	VB	28/02/2023
A	NC	PT	VB	21/09/2022
REVISION	DRAWN	CHECKED	APPROVED	DATE

SCALE: 1:2,500

0 50 100 200 Metres

Mapping reproduced by permission of Ordnance Survey on behalf of HMSO

Contains OS data © Crown Copyright and database right 2023

PROJECT TITLE

HyNet Carbon Dioxide Pipeline DCO

DRAWING TITLE

LAND PLAN REGULATION 5(2)(i) APPLICATION DOCUMENT REFERENCE D.2.2 SHEET 36

DRAWING STATUS

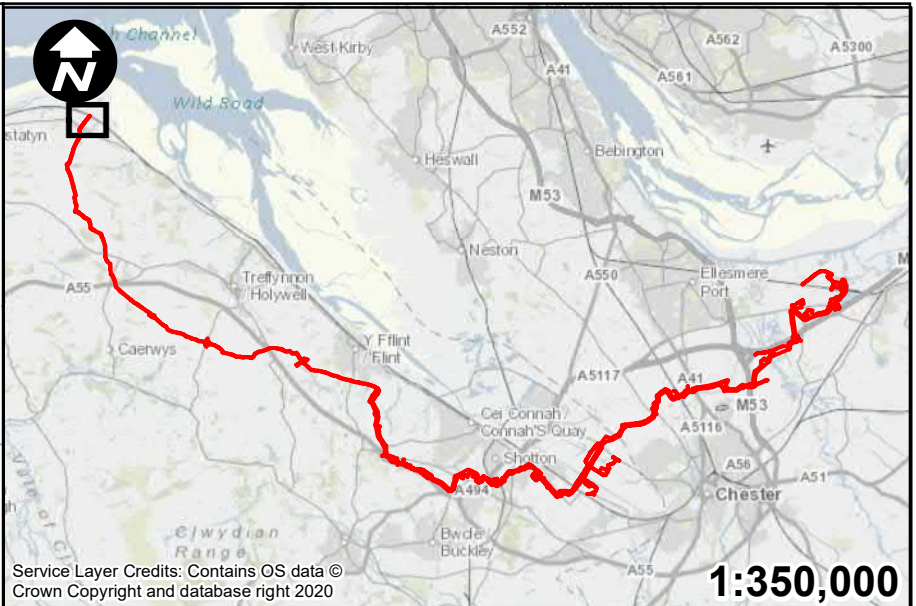
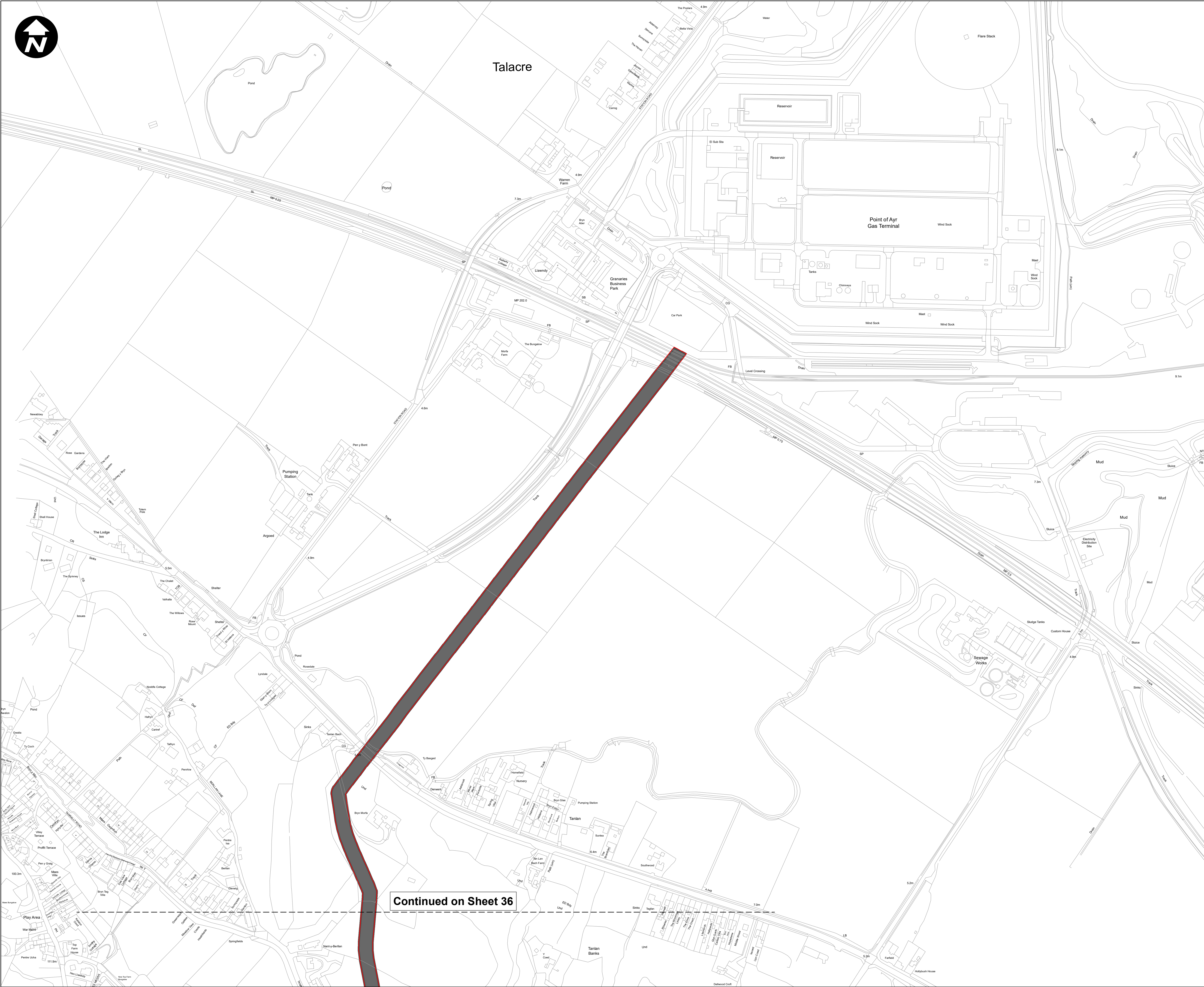
DEADLINE 2

DRAWN	CHECKED	APPROVED	AUTHORISED
RH	PT	VB	AV

SCALE @ A1 SIZE	DATE	REVISION
1:2,500	28/04/2023	D

DRAWING NUMBER

EN070007-D.2.2-LP-Sheet 36



Key:

Order Limits

Existing Pipeline - no compulsory acquisition sought

1. All dimensions are in metres unless stated otherwise.
2. These Land Plans should be read in conjunction with other plans and documents in the Development Consent Order application in particular the Book of Reference.
3. All easements, servitudes and private rights in land are proposed to be extinguished on land shown coloured pink on these land plans. All easements, servitudes and private rights in land are proposed to be extinguished, so far as their continued exercise would be inconsistent with the exercise of the rights or restrictions proposed to be acquired by the undertaker on land shown coloured blue on these land plans. All easements, servitudes and private rights are proposed to be suspended while the undertaker is in temporary possession of the land shown coloured green on these land plans.
4. The number labels relate to plot numbers. Please refer to the Book of Reference for more information about these plots, including the approximate area of each plot (in square metres). Plot numbers include a reference to the relevant sheet of the Land Plans. In this numbering convention, a plot number comprises the sheet number followed by the actual plot number, e.g. Plot 1-24, where '1' is the sheet number (sheet 1) and '24' is the plot number (24 on sheet 1).

D	RH	PT	VB	28/04/2023
C	NC	PT	VB	28/02/2023
B	NC	PT	VB	28/02/2023
A	NC	PT	VB	21/09/2022
REVISION	DRAWN	CHECKED	APPROVED	DATE



Mapping reproduced by permission of Ordnance Survey on behalf of HMSO

Contains OS data © Crown Copyright and database right 2023



PROJECT TITLE

HyNet Carbon Dioxide Pipeline DCO

DRAWING TITLE

**LAND PLAN REGULATION 5(2)(i) APPLICATION DOCUMENT
REFERENCE D.2.2
SHEET 37**

DRAWING STATUS			
DEADLINE 2			
DRAWN RH	CHECKED PT	APPROVED VB	AUTHORISED AV
SCALE @ A1 SIZE 1:2,500		DATE 28/04/2023	REVISION D

DRAWING NUMBER

EN070007-D.2.2-LP-Sheet 37